



Town Council AGENDA

Tuesday, January 20, 2026 - 5:30 PM
Council Chambers, Easton Town Office
14 S Harrison Street

5:30 PM: Call to Order by President Abbatiello.

Opening remarks and Pledge of Allegiance by Councilmember Curry.

Approval of Minutes.

Approval of Meeting Summary for January 5, 2026.

Municipal Official Items.

Items by Mayor Cook.

Confirmation of the appointment of Jennifer K. Vaccaro to the Tree Board.

Items by Town Manager

Items by Town Attorney.

Public Hearings.

(cont'd.) PUBLIC HEARING to receive comments on Ordinance No. 848, "AN ORDINANCE OF THE TOWN OF EASTON REVISING THE PARKING PROVISIONS IN THE TOWN OF EASTON CODE" and Resolution No. 6215, "A RESOLUTION OF THE TOWN OF EASTON REVISING THE TOWNS LICENSE, APPLICATION, PERMITS, INSPECTIONS, CERTIFICATE AND OTHER FEES." ***(this agenda item will be brought to the floor to procedurally close the public hearing and withdraw the proposed legislation Ord. No. 848 and Res. No. 6215)***

5:35 PM PUBLIC HEARING for annexation and zoning for a parcel of land located on the east side of Ocean Gateway/U.S. Route 50 abutting Nixon Drive and Reagan Drive Consisting of 36.520 acres of land, more or less.

Legislation.

Res. No. 6216, "A RESOLUTION TO ANNEX A PARCEL OF LAND OWNED BY NORRIS E. TAYLOR CONTRACTORS, INC., JEFFREY H. GOODMAN, AND PATRICIA T. GOODMAN, LOCATED ON THE EAST SIDE OF OCEAN GATEWAY/U.S. ROUTE 50 ADJACENT TO EAST KENNEDY STREET, REAGAN DRIVE AND NIXON DRIVE, CONSISTING OF 36.520 ACRES OF LAND, MORE OR LESS, INTO THE TOWN OF EASTON AND TO PROVIDE FOR THE TERMS AND CONDITIONS OF THE ANNEXATION."

Ord. No. 849, "AN ORDINANCE OF THE TOWN OF EASTON AMENDING THE OFFICIAL ZONING MAP OF THE TOWN OF EASTON TO APPLY THE INDUSTRIAL (I) ZONING DISTRICT TO CERTAIN LOTS OR PARCELS OF LAND ANNEXED TO THE TOWN OF EASTON BY RESOLUTION NO. 6216 LOCATED TO THE EAST OF OCEAN GATEWAY/U.S. ROUTE 50 AND

ADJACENT TO EAST KENNEDY STREET, REAGAN DRIVE AND NIXON DRIVE, CONSISTING OF 36.520 ACRES OF LAND, MORE OR LESS."

Review of Invoices.

Review of invoices for 12/3/2025 - 12/31/2025 totaling \$2,305,211.48.

Public Participation/Comments.

Committee Reports by Members of the Council

Items by Members of the Council:

Adjournment.

The public can access the meeting as follows:

<https://www.eastonmd.gov/129/Agendas-Minutes>

If you are an Easton Velocity Cable TV subscriber, you can view the meeting live on Channel 98.

Please note: There is a possibility of all or part of the meeting may be held in Closed Session.



Town of Easton

14 S. HARRISON STREET, EASTON, MARYLAND 21601

MEGAN JM COOK
MAYOR

410-822-2525
mcook@eastonmd.gov

MEMORANDUM

TO: Don Abbatiello, President of the Council
Members of the Council

cc: Andy Kitzrow
Sharon VanEmburch

FROM: Mayor Megan JM Cook *mome*

SUBJECT: Tree Board Appointment

DATE: January 20, 2026

I am asking for confirmation for the following appointment:
Jennifer K. Vaccaro to the Tree Board

Ms. Vaccaro's Volunteer Interest Form is enclosed in the packet. The Tree Board also unanimously voted to nominate Jennifer as a replacement for Matt Pluta who is stepping down from the Board.

Your confirmation for Ms. Vaccaro's appointment is appreciated.

Town of Easton
Board and Commission Volunteer Interest Form

Submit Completed Form to the Mayor of the Town of Easton, Maryland for consideration

(Please Print)

Last Name VACCARO First Name JENNIFER MIK
Residence Address (Street) 100 FOXVIEW COURT
(Town) CHESTERTOWN (County) KENT (State) MD
(Zip Code) 21620
How Long at this Residence? 1 YEAR
Home Telephone Number (410) 279 1219

Occupation COMMUNITY RESTORATION MANAGER
Employer Name SHOREFRONTS
Employer Address 114 S. WASHINGTON ST, EASTON
Work Telephone Number (443) 385-0511

Please circle the board(s) or commission(s) you are interested in serving as a member of:


- | | | |
|-------------------|--------------------------------|------------------------------|
| Board of Appeals | Planning and Zoning Commission | Historic District Commission |
| Housing Authority | Easton Utilities Commission | Park Board |
| Ethics Commission | Waterfowl Festival Commission | Board of Canvassers |
| <u>Tree Board</u> | Affordable Housing Board | |

Other (list) _____

Please list why you would like to serve on this committee and what your qualifications are (Attach extra sheets if necessary) I CURRENTLY LEAD SHOREFRONTS' TREE THE SHORE PROGRAM, WHICH IS AN URBAN TREE CANOPY INITIATIVE. EASTON IS A FOCUS AREA FOR THIS PROGRAM, AND WE ARE EXCITED TO BE ABLE TO BRING TREES TO STREETS WHERE WHILE THE TOWN HASN'T BEEN ABLE TO PLANT TREES. I HAVE A DEGREE IN LANDSCAPE ARCHITECTURE AND A GREAT DEAL OF EXPERIENCE WITH INVASIVE SPECIES REMOVAL.

Please list any special interests which should be considered during the appointment process (Attach extra sheets if necessary) _____

NATIVE SPECIES
INVASIVE SPECIES MANAGEMENT + TREE CANOPY PROTECTION


Applicant Signature

9/18/2025
Date

Town of Easton
Board and Commission Volunteer Interest Form

Submit Completed Form to the Mayor of the Town of Easton, Maryland for consideration

(Please Print)

Last Name VACCARO First Name JENNIFER MIK
Residence Address (Street) 100 FOXVIEW COURT
(Town) CHESTERTOWN (County) KENT (State) MD
(Zip Code) 21620
How Long at this Residence? 1 YEAR
Home Telephone Number (410) 279 1219

Occupation COMMUNITY RESTORATION MANAGER
Employer Name SHORELINKS
Employer Address 114 S. WASHINGTON ST, EASTON
Work Telephone Number (443) 385-0511

Please circle the board(s) or commission(s) you are interested in serving as a member of:


- | | | |
|-------------------|--------------------------------|------------------------------|
| Board of Appeals | Planning and Zoning Commission | Historic District Commission |
| Housing Authority | Easton Utilities Commission | Park Board |
| Ethics Commission | Waterfowl Festival Commission | Board of Canvassers |
| <u>Tree Board</u> | Affordable Housing Board | |

Other (list) _____

Please list why you would like to serve on this committee and what your qualifications are (Attach extra sheets if necessary) I CURRENTLY LEAD SHORELINKS' TREE THE SHORE PROGRAM, WHICH IS AN URBAN TREE CANOPY INITIATIVE. EASTON IS A FOCUS AREA FOR THIS PROGRAM, AND WE ARE EXCITED TO BE ABLE TO BRING TREES TO STREETSIDES WHERE WHILE THE TOWN HASN'T BEEN ABLE TO PLANT TREES. I HAVE A DEGREE IN LANDSCAPE ARCHITECTURE AND A GREAT DEAL OF EXPERIENCE WITH INVASIVE SPECIES REMOVAL.

Please list any special interests which should be considered during the appointment process (Attach extra sheets if necessary) _____

NATIVE SPECIES
INVASIVE SPECIES MANAGEMENT + TREE CANOPY PROTECTION


Applicant Signature

9/18/2025
Date

PLEASE RUN AD IN DECEMBER 14, 21, 28, AND JANUARY 4 ISSUES OF STAR DEMOCRAT AND SEND CERTIFICATE OF PUBLICATION TO TOWN CLERK, 14 S. HARRISON STREET, EASTON, MD 21601 FOLLOWING THE DATE OF THE LAST PUBLICATION.

TOWN OF EASTON
NOTICE OF PUBLIC HEARING
TUESDAY, JANUARY 20, 2026 AT 5:35 P.M.
FOR ANNEXATION AND ZONING
FOR A PARCEL OF LAND LOCATED ON THE EAST SIDE OF OCEAN GATEWAY/U.S.
ROUTE 50 ABUTTING NIXON DRIVE AND REAGAN DRIVE CONSISTING OF 36.520
ACRES OF LAND, MORE OR LESS

Notice is hereby given that on Tuesday, January 20, 2026 at 5:35 P.M., the Town Council of the Town of Easton will hold a public hearing at the Town Office, 14 South Harrison Street, Easton, Maryland 21601 for the following interrelated items, both of which were introduced at the December 15, 2025 Town Council meeting:

1. Resolution 6216 (“Annexation Resolution”) to annex a parcel of land approximately 36.250 acres of land, more or less lying contiguous to the existing boundaries of the Town of Easton. (See map and description below); and
2. Ordinance 849 to apply an Industrial (I) zoning classification under the Easton Zoning Ordinance to the property. If required, application of the zoning classifications is contingent upon the Town receiving the express consent of the County Council prior to the effective date of the Ordinance;

The public is hereby invited to comment on the above referenced legislation. Comments may be provided either in writing at any time prior to the hearing or made in person at the time of the hearing. The plats for these properties and the Resolution and Ordinance are on file in the Town Office and are available for inspection during the Town’s normal working hours (8:30 a.m. to 4:00 p.m., Monday through Friday).

Description of Land Proposed for Annexation

All that piece, parcel or tract of land situate, lying and being in the First Election District, Talbot County, Maryland, and being more particularly described as follows.

Beginning for the same at an iron rod found on the existing Town of Easton boundary, said point also being North 89 degrees 41 minutes 26 seconds West 210.06 from the easterly side of the public right of way known as Ocean Gateway (150-foot-wide right-of-way) as delineated on a plat titled “Annexation 2017 Town of Easton on the lands of JDOLIVER LLC” recorded among the Land Records of Talbot County, Maryland in Plat Book 86, Folio 12, and from said point of beginning and running in the meridian of the Maryland State Coordinate System NAD 83 (2011), and by and with said easterly line of ADBMD, LLC (Liber 3127, Folio 38) lands the following course and distance

- (1) North 00 degrees 20 minutes 08 seconds West, 100.30 feet to an iron rod at the northeast corner of said lands of ADBMD, LLC and the southeastern boundary of the lands of ADBMD, LLC (Liber 3009, Folio 252); thence continuing
- (2) North 00 degrees 20 minutes 08 seconds West, 133.80 feet to a point on the lands of ADBMD, LLC (Liber 3009, Folio 288) as delineated on a plat titled "Survey on the lands of William J. Yeager" recorded among the aforesaid Land Records in Plat Book 73, Folio 31; thence
- (3) South 70 degrees 14 minutes 39 seconds East, 1837.25 feet to a concrete monument on the lands of the State of Maryland; thence running with the lands of the State of Maryland the following three courses and distances
- (4) South 32 degrees 40 minutes 21 seconds West, 250.65 feet to a point on the northern side of a 50' wide private right of way "Reagan Drive"; thence
- (5) South 32 degrees 32 minutes 12 seconds West, 59.08 feet to a point on the southern side of the aforementioned "Reagan Drive"; thence
- (6) South 32 degrees 40 minutes 21 seconds West, 1252.17 feet to a point at the northern edge of a 50' wide public right of way "East Kennedy Street"; thence running with the northern edge of said "East Kennedy Street" the following two courses and distances
- (7) North 89 degrees 05 minutes 22 seconds West, 460.00 feet to a point; thence
- (8) North 89 degrees 05 minutes 57 seconds West, 49.77 feet to a point on the western side of a 50' wide private right of way "Nixon Drive" and the southeastern corner of the lands of Talbot Commercial Rentals, LLC (Liber 2594, Folio 160) as delineated on a plat titled "Part of the Land of Curtis H. Jones" recorded among the aforesaid Land Records in Plat Book 23, Folio 100; thence with the western side of "Nixon Drive" and the eastern line of said Talbot Commercial Rentals, LLC
- (9) North 00 degrees 19 minutes 43 seconds West, 200.00 feet to a point; thence
- (10) North 86 degrees 58 minutes 33 seconds West, 100.00 feet to a point; thence
- (11) South 00 degrees 15 minutes 33 seconds East, 200.00 feet to a point on the north side of said "East Kennedy Street"; thence
- (12) North 88 degrees 25 minutes 14 seconds West, 225.16 feet to a point at the southeastern corner of the lands of CMM Investments, LLC (Liber 1710, Folio 434) as delineated on a plat titled "Revision of Boundary Lines Between the Lands of The Premier Corporation and Norris E. Taylor Contractors, INC." recorded among the aforesaid Land Records in Plat Book 81, Folio 199; thence

- (13) North 00 degrees 15 minutes 33 seconds West, 284.25 feet to a point on the south side of the lands of Lighthouse Marine & Engine Service INC. (Liber 958, Folio 901); thence with said lands of Lighthouse Marine & Engine Service INC. for the following two courses
- (14) North 89 degrees 44 minutes 27 seconds East, 150.00 feet to a point; thence
- (15) North 00 degrees 15 minutes 33 seconds West, 200.00 feet to a point on the south side of the lands of DFE Family Limited Partnership (Liber 2253, Folio 102) as delineated on a plat titled "Part of the Land of Talbot Warehousing INC." recorded among the aforesaid Land Records in Plat Book 1, Folio 66B; thence
- (16) North 89 degrees 44 minutes 27 seconds East, 174.52 feet to a concrete monument found on the east side of said "Nixon Drive"; thence crossing said "Nixon Drive"
- (17) North 86 degrees 48 minutes 35 seconds East, 49.72 feet to a point on the west side of the lands of United Parcel Service INC. (Liber 2117, Folio 205); thence with the lands of said United Parcel Service INC. for the following five courses
- (18) North 89 degrees 39 minutes 32 seconds East, 446.60 feet to a point; thence
- (19) North 00 degrees 20 minutes 28 seconds West, 300.00 feet to a point; thence
- (20) South 89 degrees 39 minutes 32 seconds West, 291.60 feet to a point; thence
- (21) North 00 degrees 20 minutes 28 seconds West, 130.00 feet to a point; thence
- (22) South 89 degrees 39 minutes 32 seconds West, 155.00 feet to a point on the east side of said "Nixon Drive; thence crossing said "Nixon Drive"
- (23) South 89 degrees 38 minutes 57 seconds West, 49.73 feet to a point on the west side of said "Nixon Drive" and the east side of the lands of said DFE Family Limited Partnership; thence
- (24) North 00 degrees 21 minutes 03 seconds West, 114.88 feet to a point on the south side of said "Reagan Drive" and the north side of said lands of DFE Family Limited Partnership; thence
- (25) South 89 degrees 55 minutes 27 seconds West, 236.86 feet to a point; thence crossing said "Reagan Drive"
- (26) North 00 degrees 04 minutes 33 seconds West, 49.86 feet to a point at the southeast corner of the lands of Sharpe Gas INC. (Liber 2044, Folio 492); thence

(27) North 00 degrees 03 minutes 38 seconds West, 99.02 feet to an iron pipe found on the south side of the lands of Kenneth A. Morgan, JR and Emma J. Morgan (Liber 897, Folio 667) as delineated on a plat titled “Map of West Galloway Lot” recorded among the aforesaid Land Records in Plat Book 12, Folio 1; thence with said lands of Kenneth A. Morgan, JR and Emma J. Morgan for the following two courses

(28) North 89 degrees 58 minutes 30 seconds East, 236.56 feet to an iron pipe found; thence

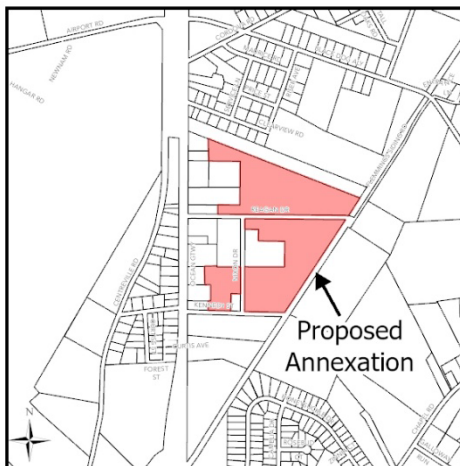
(29) North 00 degrees 29 minutes 35 seconds West, 200.13 feet to an iron pipe found on the south side of said lands of JD Oliver, LLC; thence with said lands of JD Oliver, LLC for the following two courses

(30) North 00 degrees 31 minutes 20 seconds West, 300.00 feet to an iron pipe found; thence

(31) North 89 degrees 56 minutes 43 seconds East, 363.85 feet to the Place of Beginning, containing 36.520 Acres of Land, more or less, and

The above parcel is intended to be all of the same land, as shown as Total Area of Annexation on a plan entitled “Annexation Plat on the lands of Norris E. Taylor Contractors, Inc., Jeffrey H. Goodman and Patricia T. Goodman” as prepared by Lane Engineering, LLC, on June 25, 2025.

BEING or intended to be all of those same lands conveyed to Norris E. Taylor Contractors, Inc., Jeffrey H. Goodman and Patricia T. Goodman by deed recorded among the land records of Talbot County, Maryland in Liber 2114, folio 236.



Kathy M. Ruf,
Town Clerk

RESOLUTION NO. 6216

A RESOLUTION TO ANNEX A PARCEL OF LAND OWNED BY NORRIS E. TAYLOR CONTRACTORS, INC., JEFFREY H. GOODMAN, AND PATRICIA T. GOODMAN, LOCATED ON THE EAST SIDE OF OCEAN GATEWAY/U.S. ROUTE 50 ADJACENT TO EAST KENNEDY STREET, REAGAN DRIVE AND NIXON DRIVE, CONSISTING OF 36.520 ACRES OF LAND, MORE OF LESS, INTO THE TOWN OF EASTON AND TO PROVIDE FOR THE TERMS AND CONDITIONS OF THE ANNEXATION.

Introduced by: _____

WHEREAS, The Town of Easton (the “Town”) is authorized by the provisions of §4-401 *et. seq.*, of the Local Government Article of the Maryland Annotated Code (the “Code”) to expand its municipal boundaries by annexing lands adjacent to it, and wishes to annex a certain parcel of land owned by Norris E. Taylor Contractors, Inc. located on the east side of Ocean Gateway/U.S. Route 50, consisting of 36.520 acres of land, more or less, which parcel is shown and depicted as “TAX PARCEL 52, AREA: 18.289 AC +/- DEED 2114/236”, “TAX PARCEL 145, AREA 15.878 AC +/- DEED 2114/236”, and portions of Nixon Drive and Reagan Drive (the “Annexation Property”) on a plat titled “ANNEXATION PLAT TOWN OF EASTON ON THE LANDS OF NORRIS E. TAYLOR CONTRACTORS, INC., IN THE FIRST ELECTION DISTRICT TALBOT COUNTY, MARYLAND TAX MAP 25, GRID 12 PARCEL 52 & 145”, prepared by Lane Engineering, LLC, originally dated 5/16/25, revised through 10/24/25” (the “Annexation Plat”), which is Exhibit “A” to this Resolution and is also described in metes and bounds description dated June 26, 2025 prepared by Lane Engineering, LLC entitled “ANNEXATION DESCRIPTION ON THE LANDS OF NORRIS E. TAYLOR CONTRACTORS, INC., JEFFREY H. GOODMAN AND PATRICIA T. GOODMAN IN THE FIRST ELECTION DISTRICT TALBOT COUNTY, MARYLAND”, which is Exhibit “B” to this Resolution (“Annexation Description”).

Norris E. Taylor Contractors, Inc., Jeffrey H. Goodman and Patricia T. Goodman are the owners of one hundred percent (100%) of the assessed value of the real property lying within the area to be annexed and have consented to the annexation. There are no registered voters in Talbot County who reside on the Annexation Property.

The Annexation Property is adjacent to existing Town boundaries. If the Annexation Property is incorporated into the Town boundaries, no enclaves of non-Town land will be created.

Now, therefore, the Town hereby resolves:

Section 1. Modification of Town Boundaries. The corporate boundaries of the Town are hereby amended to include the addition of the Annexation Property, which is described on the Annexation Plat and Annexation Description. The plat and metes and bounds description are subject to technical review and correction by the Town prior to the public hearing to be held on this Resolution.

Section 2. Application of Town Charter; Ordinances; and Taxes. Upon the effective date of this Resolution, the provisions of the Charter and Code of the Town of Easton, and any local public laws enacted or to be enacted affecting the Town, shall be effective within the Annexation Property except to the extent that this Resolution provides otherwise. The Annexation Property shall be included in the First Election Ward of the Town for purposes of municipal elections until such time as the boundaries for election wards may be modified by the Town Council.

Section 3. Annexation Plan. The Petitioner has prepared an Annexation Plan with regard to the Annexation Property (the “Plan”). The Plan is Exhibit “C” to this Resolution but is not a part hereof, and the Town Council reserves the right to amend the Plan prior to the final enactment of this Resolution in the manner provided in §4-415 of the Local Government Article of the Code.

Section 4. Zoning Classification. Concurrently with the introduction of this Resolution, the Town Council has introduced Ordinance No. 849 to apply a zoning classification of Industrial (I) to the Annexation Property. The Talbot County zoning for the Annexation Property is Limited Industrial (LI). If the proposed Industrial (I) zoning classification permits land uses that are substantially different from the land uses allowed under the current Talbot County zoning classifications and/or permits development at a substantially higher density exceeding 50% of the density allowed under the current Talbot County zoning classification applicable to the Annexation Property, then in accordance with §4-416 of the Local Government Article of the Code, if Talbot County expressly approves, the Town can place the annexed land in zoning classifications that allow different land uses and/or allows a substantially higher density exceeding 50% of the density allowed under the current Talbot County zoning classification. If required, the classification of the Annexation Property in the Industrial (I) zoning district is contingent upon the Town receiving the express consent of the County prior to the effective date of Ordinance 849. If Ordinance 849 is not enacted before the effective date of this Resolution, or, if as enacted, it contains provisions that are deemed unacceptable to the Petitioner, or, if the parties are unable to agree upon the terms of an Annexation Agreement, the Petitioner shall be free to withdraw this request for annexation by written notice delivered to the Town Clerk before the effective date of this Resolution, and this Resolution shall become null and void.

Section 5. Incorporation of Certain Exhibits. Exhibits A, and B are incorporated into this Resolution and made a part of it.

Section 6. Public Hearing and Public Notice. the Town Council shall conduct a public hearing on this Resolution and upon Ordinance No. 849 on January 20, 2026 at 5:35 p.m. Prior to the hearing, the Town Clerk shall arrange for the publication of a legally sufficient notice of the hearing in *The Star Democrat* for the Town two times at not less than weekly intervals, the date of publication of the last such notice to be at least 15 days prior to the date of the hearing. In addition, on the date of the first publication of the notice of hearing, the Town Clerk shall notify the following persons or agencies of the hearing and shall provide them with a photocopy of the legal notice and this Resolution, including Exhibits:

- (a) the Talbot County Council;

- (b) the Talbot County Planning and Zoning Commission;
- (c) the Maryland Department of Planning; and
- (d) the Critical Area Commission for the Chesapeake and Atlantic Coastal Bays.

Section 7. Registration of Boundaries. Within ten (10) days of the effective date of this Resolution, in accordance with the provisions of §4-414 of the Local Government Article of the Code, the Mayor or other Town designee, shall promptly cause a copy of the resolution with the new municipal boundaries to be sent to:

- (a) the Town Clerk;
- (b) the Clerk of the Circuit Court for Talbot County, Maryland; and
- (c) the Maryland Department of Legislative Services.

Pursuant to §4-414(b) of the Local Government Article of the Code, each such official or agency shall keep this Resolution with the new boundaries on record and make it available for public inspection during regular business hours.

Section 8. Effective Date. This Resolution shall become effective 45 days after final enactment unless a petition for referendum has been filed prior thereto in accordance with §4-408, §4-409, or §4-410 of the Local Government Article of the Code or if a petition for referendum is filed and a majority of the votes are in favor of the annexation resolution, the date upon which the Annexation Resolution becomes effective pursuant to §4-412 of the Local Government Article of the Code. This Resolution shall be deemed “finally enacted” on the date on which the Mayor of the Town of Easton indicates his approval of this Resolution by signing it or when the Town Council overrides the Mayor’s veto hereof in the manner specified in the Town Charter.

Curry	-	_____
Rankin	-	_____
Montgomery	-	_____
Davis	-	_____
Abbatiello	-	_____

I hereby certify that the above Resolution was passed by a yea and nay vote of the Town Council this _____ day of _____, 2026.

Don Abbatiello, Town Council President

Delivered to the Mayor by me this _____ day of _____, 2026.

Kathy M. Ruf, Town Clerk

APPROVED: _____

Date: _____

Megan J.M. Cook, Mayor

EFFECTIVE DATE: _____, 2026.

**EXHIBIT C TO RESOLUTION 6216
ANNEXATION PLAN
2025 ANNEXATION TO THE TOWN OF EASTON OF CERTAIN LANDS LOCATED
ON THE EAST SIDE OF OCEAN GATEWAY/U.S. ROUTE 50, ADJACENT TO EAST
KENNEDY STREET, REAGAN DRIVE AND NIXON DRIVE AND CONSISTING OF
36.520 ACRES OF LAND, MORE OR LESS**

In accordance with §4-415 of the Local Government Article of the Annotated Code of Maryland, the Town of Easton hereby sets forth the following Annexation Plan for Resolution No. 6216. Section 4-415 permits amendment of the Annexation Plan during the annexation process.

I. Property. The property proposed for annexation to which this Annexation Plan relates consists of 36.520 acres of land comprised of “TAX PARCEL 52, AREA: 18.289 AC +/- DEED 2114/236 and TAX PARCEL 145, AREA: 15.878 AC +/- DEED 2114/236,” and portions of Nixon Drive and Reagan Drive (the “Annexation Property”) on a plat titled “ANNEXATION PLAT TOWN OF EASTON ON THE LANDS OF NORRIS E. TAYLOR CONTRACTORS, INC., IN THE FIRST ELECTION DISTRICT TALBOT COUNTY, MARYLAND TAX MAP 25, GRID 12 PARCEL 52 & 145”, prepared by Lane Engineering, LLC, originally dated 5/16/2025, revised through 10/24/2025 (the “Annexation Plat”), which is Exhibit “A” to Resolution 6216.

II. Land Use Patterns and Plans – Existing and Proposed.

A. The 2016 Talbot County Comprehensive Plan identifies the Annexation Property as “Designated Growth Industrial” and a “Tier II-A Primary Mapped Growth Area, Planned for Sewage”.

The 2010 Town of Easton Comprehensive Plan, as amended (the “Easton Plan”), designates the Annexation Property as a Priority 1 Boundary Refinement Area. (Easton Plan Growth Areas Map). The Municipal Growth Element of the Comprehensive Plan defines Boundary Refinement Areas as areas that in most cases “are already developed in Talbot County and they are deemed appropriate for consideration for annexation during the life of this Plan.” (Easton Plan p. 49). The Easton Plan identifies Priority 1, Boundary Refinement Areas, including the Annexation Property, as areas that are “important to bring . . . into [the] Town.” (Easton Plan p. 257). The Easton Plan was amended in 2016 to incorporate a Sewer Tier Map, in accordance with State law and this map classifies the Property as “Tier II – Planned for Sewer, Municipal or Growth Area.”

B. The pre-annexation Talbot County zoning of the Annexation Property is Limited Industrial which is characterized by low-intensity manufacturing uses. The proposed Industrial (I) zoning district provides areas for industrial and related uses which can operate in a clean and quiet manner.

C. If the Industrial (I) district permits a greater than 50% density than or permits land uses that are not authorized in the County’s Limited Industrial (LI) zone, in accordance with § 4-

416 of the Local Government Article of the Maryland Annotated Code, if the County expressly approves, the Town may place the annexed land in zoning classifications that permit land uses different from the land uses specified under the Talbot County Zoning Ordinance and/or permits a 50% greater density than that allowed under the Talbot County Zoning Ordinance. If required, the Town intends to seek Talbot County's express approval to apply the zoning district proposed. Any future development of the Annexation Property shall be in accordance with the Zoning Ordinance provisions applicable to the Annexation Property at the time of the development.

III. Availability of Land for Public Facilities. Following annexation, the Annexation Property will be served by the Easton public water and sewer systems, which will require extension of those public utility systems. Adequate water and sewer capacity exists within the Town's utility systems to serve existing and future uses of the Annexation Property. Fire and police protection will be provided by the Easton Voluntary Fire Company and the Town of Easton Police Department using existing facilities. The Town's existing public works, fire, police and emergency services facilities, equipment and personnel are adequate to accommodate the Annexation Property at this time. There is no impact on schools, libraries and other recreational services. At this time, no additional land for public facilities on the Annexation Property is considered reasonably necessary.

IV. Extension of Municipal Services (Schedule and Financing).

A. Utility Service. Following annexation, all or portions of the Annexation Property may be served by Town water and sewer for facilities. All such extensions will be completed at the Owner's expense and in accordance with the standards and specifications of the Town.

All applicable Town fees and user rates to cover the costs associated with usage – or consumption-based municipal services, such as water and sewer service shall be charged to the Annexation Property.

B. Roads. The Annexation Property has existing access from East Kennedy Street, which is a Town Street.

C. Fire Protection. The Easton Volunteer Fire Company already provides service to the Annexation Property and will continue to provide such service at the same or similar level of service after annexation. The Fire Company receives substantial financial support from the Town.

D. Police Services. Police Services are currently provided by the Talbot County Sheriff's Department. Upon annexation, the Easton Police Department will extend service to the Annexation Property. Service will be provided using existing personnel and equipment. The costs of these services shall be paid out of the Town's general funds.

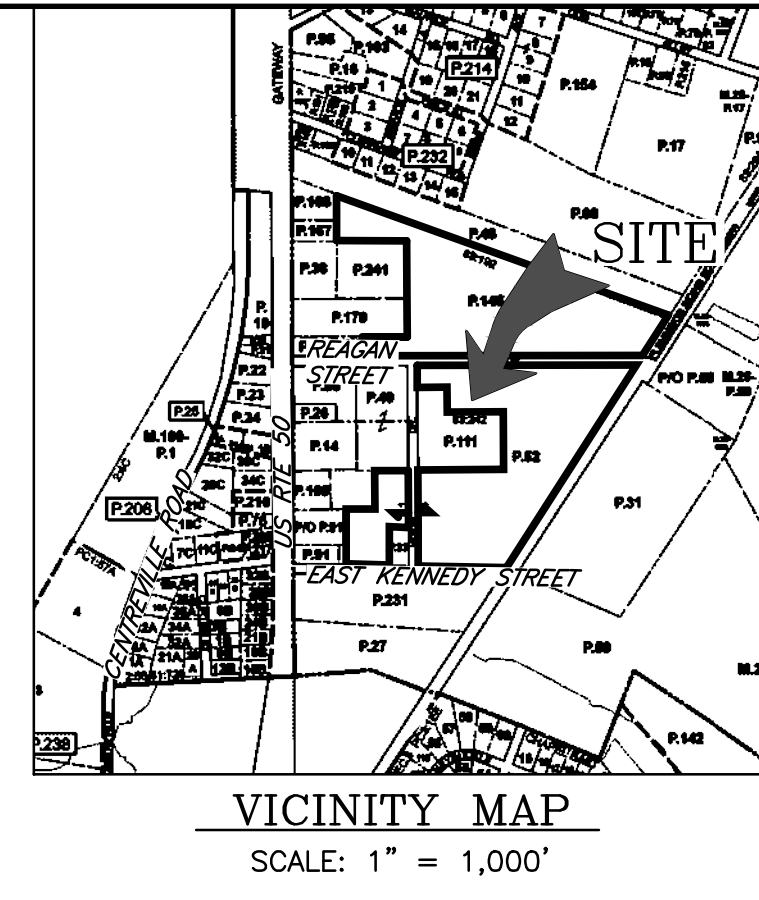
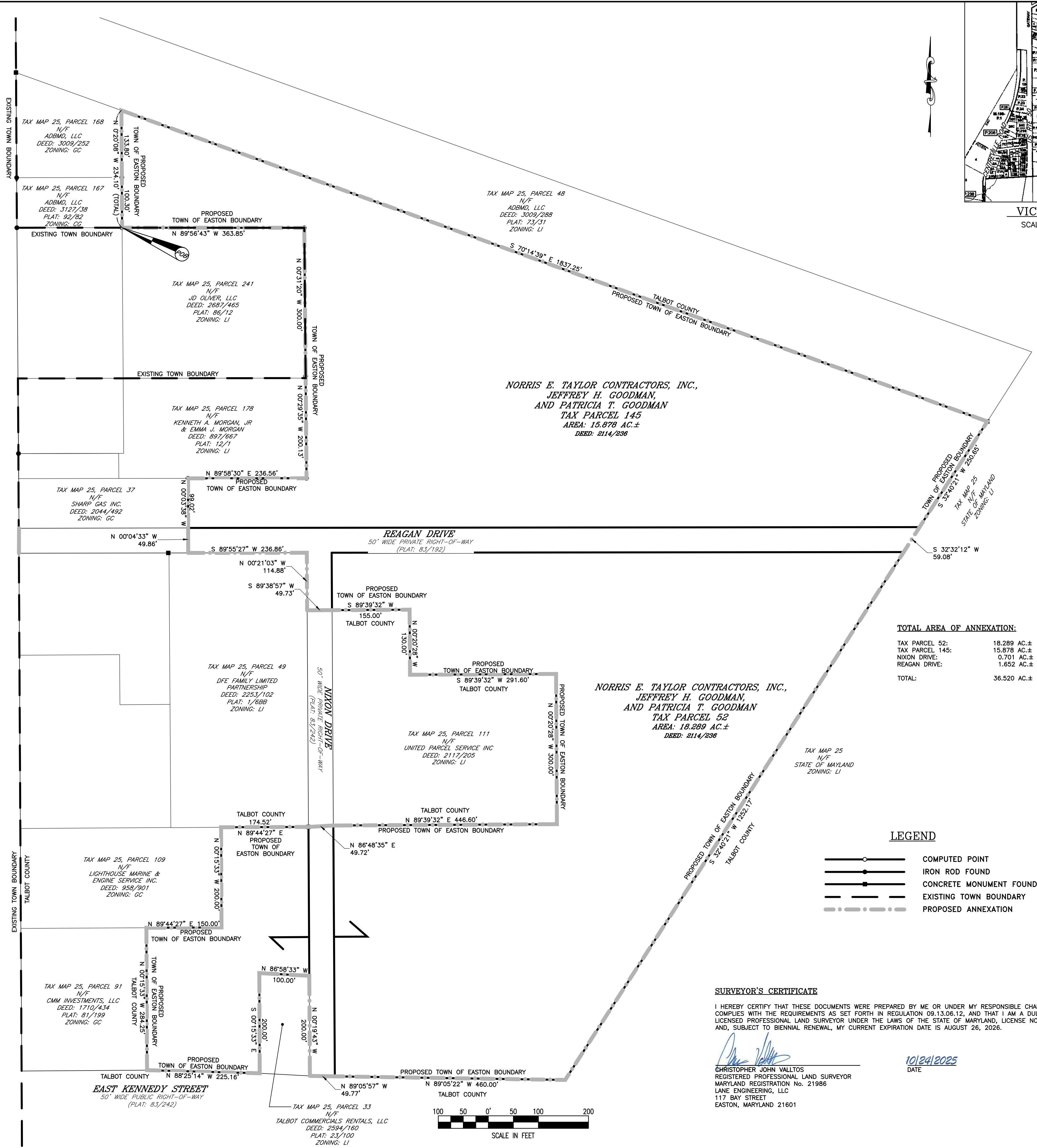
Pursuant to Section 4-415(g) of the Local Government Article, amendments to this Annexation Plan shall not be construed amendments to the Annexation Resolution, nor may

they serve in any manner to cause a re-initiation of the annexation procedure related to the property described in Section I.

Date: 10/24/2025 - 11:52am User: caitlin Project Manager: -
 Drawing Path: J:\2025\0000\250085\Civil\3D-250085\Draw\Plots\VD-PLT5-ANNX-250085.dwg | Layout1
 XREF File(s): PAR-BASE-250085\VD-BASE-250085



OCEAN GATEWAY - MD ROUTE 50
 150' WIDE PUBLIC RIGHT-OF-WAY
 (SMA PLAT: 45341)



TOTAL AREA OF ANNEXATION:

TAX PARCEL 52:	18.289 AC.±
TAX PARCEL 145:	15.878 AC.±
NIXON DRIVE:	0.701 AC.±
REAGAN DRIVE:	1.652 AC.±
TOTAL:	36.520 AC.±

LEGEND

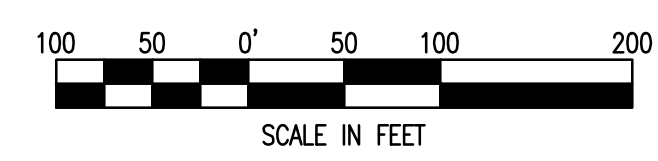
	COMPUTED POINT
	IRON ROD FOUND
	CONCRETE MONUMENT FOUND
	EXISTING TOWN BOUNDARY
	PROPOSED ANNEXATION

SURVEYOR'S CERTIFICATE

I HEREBY CERTIFY THAT THESE DOCUMENTS WERE PREPARED BY ME OR UNDER MY RESPONSIBLE CHARGE, AND COMPLIES WITH THE REQUIREMENTS AS SET FORTH IN REGULATION 09.13.06.12, AND THAT I AM A DULY LICENSED PROFESSIONAL LAND SURVEYOR UNDER THE LAWS OF THE STATE OF MARYLAND, LICENSE No. 21986, AND, SUBJECT TO BIENNIAL RENEWAL, MY CURRENT EXPIRATION DATE IS AUGUST 26, 2026.

Christopher John Valltos
 CHRISTOPHER JOHN VALLTOS
 REGISTERED PROFESSIONAL LAND SURVEYOR
 MARYLAND REGISTRATION No. 21986
 LANE ENGINEERING, LLC
 117 BAY STREET
 EASTON, MARYLAND 21601

10/24/2025
 DATE



REVISIONS

No.	DATE	DESCRIPTION	BY

Lane Engineering, LLC
 Established 1986
 Civil Engineers • Land Planning • Land Surveyors

E-mail: general@lane.com
 117 Bay St., Easton, MD 21601 (410) 822-8003
 15 Washington St., Centreville, MD 21613 (410) 221-0818
 354 Pennsylvania Ave., Centreville, MD 21617 (410) 758-2095

SEAL

Christopher John Valltos
 10/24/2025
 DATE

**ANNEXATION PLAT
 TOWN OF EASTON**

ON THE LANDS OF
 NORRIS E. TAYLOR
 CONTRACTORS, INC.

IN THE FIRST ELECTION DISTRICT
 TALBOT COUNTY, MARYLAND
 TAX MAP 25, GRID 12, PARCEL 52 & 145

ISSUED FOR:	DATE:
AGENCY REVIEW	05/16/25 TWG
AGENCY REVIEW	06/26/25 TWG
AGENCY REVIEW	09/03/25 TWG
AGENCY REVIEW	10/24/25 TWG

SHEET No.	DATE:
1 OF 1	05/16/25
SCALE:	JOB No.
AS NOTED	250085
	FILE No.
	1316

Lane Engineering, LLC

Established 1986

Civil Engineers • Land Planning • Land Surveyors

15 Washington Street
Cambridge, Maryland 21613
Tel 410-221-0818

117 Bay Street
Easton, Maryland 21601
Tel 410-822-8003
Fax 410-822-2024

354 Pennsylvania Avenue
Centreville, Maryland 21617
Tel 410-758-2095

**ANNEXATION DESCRIPTION
ON THE LANDS OF
NORRIS E. TAYLOR CONTRACTORS, INC.,
JEFFERY H. GOODMAN
AND PATRICIA T. GOODMAN
IN THE FIRST ELECTION DISTRICT
TALBOT COUNTY, MARYLAND**

June 26, 2025

All that piece, parcel or tract of land situate, lying and being in the First Election District, Talbot County, Maryland, and being more particularly described as follows.

Beginning for the same at an iron rod found on the existing Town of Easton boundary, said point also being North 89 degrees 41 minutes 26 seconds West 210.06 from the easterly side of the public right of way known as Ocean Gateway (150-foot-wide right-of-way) as delineated on a plat titled "Annexation 2017 Town of Easton on the lands of JDOLIVER LLC" recorded among the Land Records of Talbot County, Maryland in Plat Book 86, Folio 12, and from said point of beginning and running in the meridian of the Maryland State Coordinate System NAD 83 (2011), and by and with said easterly line of ADBMD, LLC (Liber 3127, Folio 38) lands the following course and distance

(1) North 00 degrees 20 minutes 08 seconds West, 100.30 feet to an iron rod at the northeast corner of said lands of ADBMD, LLC and the southeastern boundary of the lands of ADBMD, LLC (Liber 3009, Folio 252); thence continuing

(2) North 00 degrees 20 minutes 08 seconds West, 133.80 feet to a point on the lands of ADBMD, LLC (Liber 3009, Folio 288) as delineated on a plat titled "Survey on the lands of William J. Yeager" recorded among the aforesaid Land Records in Plat Book 73, Folio 31; thence

(3) South 70 degrees 14 minutes 39 seconds East, 1837.25 feet to a concrete monument on the lands of the State of Maryland; thence running with the lands of the State of Maryland the following three courses and distances

(4) South 32 degrees 40 minutes 21 seconds West, 250.65 feet to a point on the northern side of a 50' wide private right of way "Reagan Drive"; thence

(5) South 32 degrees 32 minutes 12 seconds West, 59.08 feet to a point on the southern side of the aforementioned “Reagan Drive”; thence

(6) South 32 degrees 40 minutes 21 seconds West, 1252.17 feet to a point at the northern edge of a 50’ wide public right of way “East Kennedy Street”; thence running with the northern edge of said “East Kennedy Street” the following two courses and distances

(7) North 89 degrees 05 minutes 22 seconds West, 460.00 feet to a point; thence

(8) North 89 degrees 05 minutes 57 seconds West, 49.77 feet to a point on the western side of a 50’ wide private right of way “Nixon Drive” and the southeastern corner of the lands of Talbot Commercial Rentals, LLC (Liber 2594, Folio 160) as delineated on a plat titled “Part of the Land of Curtis H. Jones” recorded among the aforesaid Land Records in Plat Book 23, Folio 100; thence with the western side of “Nixon Drive” and the eastern line of said Talbot Commercial Rentals, LLC

(9) North 00 degrees 19 minutes 43 seconds West, 200.00 feet to a point; thence

(10) North 86 degrees 58 minutes 33 seconds West, 100.00 feet to a point; thence

(11) South 00 degrees 15 minutes 33 seconds East, 200.00 feet to a point on the north side of said “East Kennedy Street”; thence

(12) North 88 degrees 25 minutes 14 seconds West, 225.16 feet to a point at the southeastern corner of the lands of CMM Investments, LLC (Liber 1710, Folio 434) as delineated on a plat titled “Revision of Boundary Lines Between the Lands of The Premier Corporation and Norris E. Taylor Contractors, INC.” recorded among the aforesaid Land Records in Plat Book 81, Folio 199; thence

(13) North 00 degrees 15 minutes 33 seconds West, 284.25 feet to a point on the south side of the lands of Lighthouse Marine & Engine Service INC. (Liber 958, Folio 901); thence with said lands of Lighthouse Marine & Engine Service INC. for the following two courses

(14) North 89 degrees 44 minutes 27 seconds East, 150.00 feet to a point; thence

(15) North 00 degrees 15 minutes 33 seconds West, 200.00 feet to a point on the south side of the lands of DFE Family Limited Partnership (Liber 2253, Folio 102) as delineated on a plat titled “Part of the Land of Talbot Warehousing INC.” recorded among the aforesaid Land Records in Plat Book 1, Folio 66B; thence

(16) North 89 degrees 44 minutes 27 seconds East, 174.52 feet to a concrete monument found on the east side of said “Nixon Drive”; thence crossing said “Nixon Drive”



(17) North 86 degrees 48 minutes 35 seconds East, 49.72 feet to a point on the west side of the lands of United Parcel Service INC. (Liber 2117, Folio 205); thence with the lands of said United Parcel Service INC. for the following five courses

(18) North 89 degrees 39 minutes 32 seconds East, 446.60 feet to a point; thence

(19) North 00 degrees 20 minutes 28 seconds West, 300.00 feet to a point; thence

(20) South 89 degrees 39 minutes 32 seconds West, 291.60 feet to a point; thence

(21) North 00 degrees 20 minutes 28 seconds West, 130.00 feet to a point; thence

(22) South 89 degrees 39 minutes 32 seconds West, 155.00 feet to a point on the east side of said "Nixon Drive; thence crossing said "Nixon Drive"

(23) South 89 degrees 38 minutes 57 seconds West, 49.73 feet to a point on the west side of said "Nixon Drive" and the east side of the lands of said DFE Family Limited Partnership; thence

(24) North 00 degrees 21 minutes 03 seconds West, 114.88 feet to a point on the south side of said "Reagan Drive" and the north side of said lands of DFE Family Limited Partnership; thence

(25) South 89 degrees 55 minutes 27 seconds West, 236.86 feet to a point; thence crossing said "Reagan Drive"

(26) North 00 degrees 04 minutes 33 seconds West, 49.86 feet to a point at the southeast corner of the lands of Sharpe Gas INC. (Liber 2044, Folio 492); thence

(27) North 00 degrees 03 minutes 38 seconds West, 99.02 feet to an iron pipe found on the south side of the lands of Kenneth A. Morgan, JR and Emma J. Morgan (Liber 897, Folio 667) as delineated on a plat titled "Map of West Galloway Lot" recorded among the aforesaid Land Records in Plat Book 12, Folio 1; thence with said lands of Kenneth A. Morgan, JR and Emma J. Morgan for the following two courses

(28) North 89 degrees 58 minutes 30 seconds East, 236.56 feet to an iron pipe found; thence


(29) North 00 degrees 29 minutes 35 seconds West, 200.13 feet to an iron pipe found on the south side of said lands of JD Oliver, LLC; thence with said lands of JD Oliver, LLC for the following two courses

(30) North 00 degrees 31 minutes 20 seconds West, 300.00 feet to an iron pipe found; thence

(31) North 89 degrees 56 minutes 43 seconds East, 363.85 feet to the Place of Beginning, containing 36.520 Acres of Land, more or less, and



The above parcel is intended to be all of the same land, as shown as Total Area of Annexation on a plan entitled “Annexation Plat on the lands of Norris E. Taylor Contractors, INC, Jeffery H. Goodman and Patricia T. Goodman” as prepared by Lane Engineering, LLC, on June 25, 2025, I hereby certify that these documents were prepared by me or under my responsible charge and complies with requirements as set forth in regulation 09.13.06.12, and that I am a duly licensed professional land surveyor under the laws of the State of Maryland, License No. 21986, and, subject to biennial renewal, my current expiration date is August 26, 2026



Christopher John Valltos
Registered Professional Land Surveyor
Maryland Registration Number 21986



ORDINANCE NO. 849

AN ORDINANCE OF THE TOWN OF EASTON AMENDING THE OFFICIAL ZONING MAP OF THE TOWN OF EASTON TO APPLY THE INDUSTRIAL (I) ZONING DISTRICT TO CERTAIN LOTS OR PARCELS OF LAND ANNEXED TO THE TOWN OF EASTON BY RESOLUTION NO. 6216 LOCATED TO THE EAST OF OCEAN GATEWAY/U.S. ROUTE 50 AND ADJACENT TO EAST KENNEDY STREET, REAGAN DRIVE AND NIXON DRIVE, CONSISTING OF 36.520 ACRES OF LAND, MORE OR LESS

Introduced by: _____

WHEREAS, the Town of Easton (“Town”) is authorized by §§4-416 and 5-213 of the Local Government Article and §4-102 of the Land Use Article of the Maryland Annotated Code (“Code”) to exercise planning and zoning jurisdiction in areas annexed by it and to enact and administer a zoning ordinance, which ordinance is Chapter 28 of the Easton Town Code; and

WHEREAS, the Town is authorized by §4-201 of the Land Use Article of the Code to divide land within the municipal boundaries into zoning districts in a manner it deems best suited to execute the purposes of the Land Use Article; and

WHEREAS, the Town is authorized by §4-204 of the Land Use Article of the Code to amend, supplement, modify or repeal sections of the zoning ordinance; and

WHEREAS, the Town has acted pursuant to its authority under §4-401 *et. seq.* of the Local Government Article of the Code to introduce Resolution No. 6216 (the “Resolution”) to expand its municipal boundaries by annexing lands adjacent to the present Town. The area proposed for annexation is generally located on the east side of Ocean Gateway/U.S. Route 50, adjacent to East Kennedy Street, Reagan Drive and Nixon Drive, consisting of 36.520 acres of land, more or less, which parcel is shown and depicted as “TAX PARCEL 52 AREA 18.289 AC. +/-”, “TAX PARCEL 145 AREA 15.878 AC. +/-” and portions of Nixon Drive and Reagan Drive (the “Annexation Property”) on a plat titled “ANNEXATION PLAT ON THE LANDS OF NORRIS E. TAYLOR CONTRACTORS, INC. IN THE FIRST ELECTION DISTRICT OF

TALBOT COUNTY, MARYLAND TAX MAP 25, GRID 12 PARCELS 52 & 145”, prepared by Lane Engineering, LLC, originally dated 5/16/25, revised through 10/24/2025 (the “Annexation Plat”), which is Exhibit “A” to this Ordinance; and

WHEREAS, the Town Planning Commission considered the annexation and zoning requests during its public meeting on November 20, 2025 and recommended that if the Town annexes the Annexation Property, it zone such land Industrial (I);

WHEREAS, the Easton Town Council finds that it is in the best interest of the Town to amend the Official Zoning Map of the Town to include the Annexation Property and to establish Industrial (I) zoning for the Property; and

WHEREAS, the Easton Town Council held a duly noticed public hearing on this Ordinance on Tuesday, January 20, 2026.

Now, therefore, the Town of Easton hereby ordains as follows:

Section 1. Incorporation. The Annexation Plat attached hereto as Exhibit A is incorporated herein by reference.

Section 2. Modification of Official Zoning Map Boundaries and Designation of Zoning. The Official Zoning Map of the Town of Easton is hereby amended to add that certain parcels or tracts of land annexed pursuant to the Annexation Resolution and designated by the plat attached hereto as Exhibit A. The Property shall be assigned classification of Industrial (I). In accordance with Section 28-107 of the Zoning Ordinance, the amendment shall be made on the Official Zoning Map promptly after the effective date of this Ordinance by the Easton Town Council.

Section 3. County Zoning Consent. The County zoning for the property is Limited Industrial (LI). If the proposed Industrial (I) zoning classification permits land uses that are

different from the land uses allowed under the current County zoning classifications applicable to the Annexation Property and/or allows a density greater than 50% of the density allowed under the current Talbot County zoning classification, then in accordance with §4-416 of the Local Government Article of the Code, if Talbot County expressly approves, the Town can place the annexed land in zoning classifications that allow different land uses and/or allows a density greater than 50% of the density allowed under the current Talbot County zoning classification applied to the Annexation Property. Without the express approval of the County, no development may occur on the property for land uses different from those allowed under the current County zoning classifications applicable to the Annexation Property and/or allows a density greater than 50% of the density allowed under the current Talbot County zoning classification for a period of five (5) years. If required, the classification of the Annexation Property in Industrial (I) zoning district is contingent upon the Town receiving the express consent of the County prior to the effective date of this Ordinance or the expiration of the five (5) year period.

Section 4. Survival. Except as amended herein, the remainder of the Official Zoning Map and the remaining terms of existing ordinances shall remain in full force and effect.

Section 5. Effective Date. In accordance with §4-416 of the Local Government Article of the Code, §4-203 of the Land Use Article of the Code and Article II, Section 9 of the Easton Town Charter, this Ordinance shall become effective upon the later of: (a) the effective date of the Resolution pursuant to which the land area that is the subject of this Ordinance is annexed to the Town of Easton, (b) ten (10) days after the Town Council's public hearing on this Ordinance, (c) twenty (20) calendar days after the approval by the Mayor or passage of this Ordinance by the Council over the Mayor's veto.

Section 6. Severability. The Easton Town Council intends that, if a court of competent jurisdiction issues a final decision holding that any part of this ordinance is invalid, the remaining provisions hereof remain in full force and effect.

- Curry -
- Rankin -
- Montgomery -
- Davis -
- Abbatiello -

I hereby certify that the above Ordinance was passed by a yea and nay vote of the Council this _____ day of _____, 2026.

Don A. Abbatiello, Town Council President

Delivered to the Mayor by me this _____ day of _____, 2026.

Kathy M. Ruf, Town Clerk

APPROVED:

Date: _____

Megan J. M. Cook, Mayor

EFFECTIVE DATE: _____, 2026.

TOWN OF EASTON
CHECK REGISTER BY FUND

Prepared: 01/14/2026, 10:45:30
Program: GMI79L

Selection Criteria:

From Date : 12/01/2025

To Date : 12/31/2025

OR

From Period :

To Period :

Bank Code : 00

Page Break by Fund: Y

Include Vendor No.: Y

Print Recap Only . : N

TOWN OF EASTON
CHECK REGISTER BY FUND

CHECK DATE	CHECK NUMBER	VENDOR NAME	INVOICE	DESCRIPTION	G/L NUMBER	PROJECT	PERIOD/ YEAR	AMOUNT
12/03/2025	89441	2292 A-1 SANITATION SERVICE	477013	RENTAL FEE	001-2020-520.30-44		5/2026 Total	119.00 119.00
12/03/2025	89442	2689 AMAZON CAPITAL SERVICES	1V6R-VKVK-4YTM 11PC-YFY3-716K 171R-MV1W-3WPV	EXTERNAL HARD DRIVES DESK CALENDARS BULK FLASH DRIVES	001-2040-520.30-56 001-3010-530.30-52 001-2040-520.30-52		5/2026 5/2026 5/2026 Total	140.57 51.24 186.62 378.43
12/03/2025	89443	2603 AXON ENTERPRISE INC	INUS3956679	VR EQUIPMENT	001-2020-520.30-33	26-27	5/2026 Total	28,000.00 28,000.00
12/03/2025	89444	45 BAY IMPRINT	144704	VETERANS BANNERS	001-1060-510.30-48		5/2026 Total	675.00 675.00
12/03/2025	89445	2790 BLUE TECH LLC	2582 2582	CAR EQUIPMENT REPAIRS CAR EQUIPMENT REPAIRS	001-2020-520.30-56 001-2040-520.30-56	26-25 26-25	5/2026 5/2026 Total	698.50 324.19 1,022.69
12/03/2025	89446	2950 CANON U.S.A. INC	6013986041	OVERAGE CHRGS	001-2010-520.30-46		5/2026 Total	25.74 25.74
12/03/2025	89447	943 COMMUNITY ANIMAL HOSPIT	283241	K9 MEDS	001-2020-520.30-49		5/2026 Total	80.60 80.60
12/03/2025	89448	2134 COXON, MEGAN M	12022025	2025 TOY DRIVE	001-2010-520.30-49		6/2026 Total	4,500.00 4,500.00
12/03/2025	89449	1164 CREEGAN, FRANK J	12022025	SERVICE AWARDS/20 YRS	001-1060-510.10-26		6/2026 Total	500.00 500.00
12/03/2025	89450	721 DICKERSON, MICHAEL J	12012025 12022025	SAFETY BOOTS SERVICE AWARDS/40 YRS	001-3010-530.30-37 001-1060-510.10-26		6/2026 6/2026 Total	100.00 1,000.00 1,100.00
12/03/2025	89451	3422 DIEM, LAURA	12012025 12012025	PETTY CASH 10/8 - 12/1 PETTY CASH 10/8 - 12/1	001-2310-523.30-49 001-3010-530.30-51		6/2026 6/2026 Total	660.00 7.25 667.25
12/03/2025	89452	1523 DODGE OVERHEAD DOOR INC	FPSMC0070950 11734 12012025	WRONG VENDOR DOOR ISSUES GENERATOR MAINT	001-1400-514.30-46 001-1400-514.30-46 001-1400-514.30-46		6/2026 5/2026 6/2026 Total	1,835.00- 96.00 2,325.00 586.00
12/03/2025	89453	162 EASTON HARDWARE INC	11302025 11302025 11302025 11302025 11302025 11302025	NOV '25 STATEMENT NOV '25 STATEMENT NOV '25 STATEMENT NOV '25 STATEMENT NOV '25 STATEMENT NOV '25 STATEMENT	001-1400-514.30-50 001-2110-521.30-52 001-3025-530.30-56 001-3035-530.30-52 001-3040-530.30-56 001-3045-530.30-52		5/2026 5/2026 5/2026 5/2026 5/2026 5/2026 Total	25.74 44.10 115.27 66.74 6.12 50.49 308.46
12/03/2025	89454	3562 FAULKNER, JOSEPH	12022025	SERVICE AWARDS/10 YRS	001-1060-510.10-26		6/2026 Total	250.00 250.00

CHECK DATE	CHECK NUMBER	VENDOR NAME	INVOICE	DESCRIPTION	G/L NUMBER	PROJECT	PERIOD/ YEAR	AMOUNT
12/03/2025	89455	2463 FIDELITY POWER SYSTEMS	FPSM0070950	GENERATOR MAINT	001-1400-514.30-46		6/2026 Total	1,835.00 1,835.00
12/03/2025	89456	3564 GOULD, LORRAINE	12022025	SERVICE AWARDS/20 YRS	001-1060-510.10-26		6/2026 Total	500.00 500.00
12/03/2025	89457	2063 HERTRICH FORD OF EASTON	6120867/1	WATER PUMP	001-2020-520.30-56		5/2026 Total	187.50 187.50
12/03/2025	89458	2982 INSIGHT PUBLIC SECTOR I	1101337254	AUTODESK CIVIL LICENSE	001-1070-510.30-34		5/2026 Total	2,800.00 2,800.00
12/03/2025	89459	3563 MAGEE, ANDRE	12022025	SERVICE AWARDS/20 YRS	001-1060-510.10-26		6/2026 Total	500.00 500.00
12/03/2025	89460	2781 MARYLAND TRANSPORTATION	B1531146290239	TOLLS	001-3040-530.30-52		5/2026 Total	6.00 6.00
12/03/2025	89461	3561 PINKNEY, NANCY	12022025	SERVICE AWARDS/10 YRS	001-1060-510.10-26		6/2026 Total	250.00 250.00
12/03/2025	89462	413 R E MICHEL CO LLC	317151239	FILTER HVAC	001-1400-514.30-52		5/2026 Total	125.52 125.52
12/03/2025	89463	2249 SCHINAULT, JOSEPH M	12022025	SERVICE AWARDS/10 YRS	001-1060-510.10-26		6/2026 Total	250.00 250.00
12/03/2025	89465	461 SPURRY'S TIRE SERVICE I	00147447	NEW TIRE	001-2020-520.30-56		5/2026 Total	279.69 279.69
12/03/2025	89466	3142 TIME CLOCK PLUS LLC	INV00452805	SCHEDULING PROGRAM 1 YR	001-2010-520.30-46		5/2026 Total	1,626.08 1,626.08
12/03/2025	89467	2445 TMDE CALIBRATION LABS I	55228	RADAR CALIBRATION	001-2020-520.30-46		5/2026 Total	125.00 125.00
12/03/2025	89468	3560 VAN EMBURGH, RICHARD	12022025	SERVICE AWARDS/10 YRS	001-1060-510.10-26		6/2026 Total	250.00 250.00
12/03/2025	89469	2251 VERIZON	000012682713		001-2010-520.30-41		5/2026 Total	1,153.66 1,153.66
12/03/2025	89470	2371 WESTERFIELD, CHRISTOPHE	12022025	SERVICE AWARDS/10 YRS	001-1060-510.10-26		6/2026 Total	250.00 250.00
12/03/2025	89472	2871 SHERWOOD, JILL	12032025	SERVICE AWARD/20 YRS	001-1060-510.10-26		6/2026 Total	500.00 500.00
12/03/2025	89473	2640 WILLIAMSON, BEVERLY	12032025	SERVICE AWARD/10 YRS	001-1060-510.10-26		6/2026 Total	250.00 250.00
12/10/2025	89474	2689 AMAZON CAPITAL SERVICES	1NXW-RF9Q-KGNX 1X1V-CFRP-317T	CALENDARS & SIGNS	001-3045-530.30-52 001-1200-512.30-52		5/2026 5/2026	256.24 14.02

TOWN OF EASTON
CHECK REGISTER BY FUND

CHECK DATE	CHECK NUMBER	VENDOR NAME	INVOICE	DESCRIPTION	G/L NUMBER	PROJECT	PERIOD/ YEAR	AMOUNT
12/10/2025	89474	2689 AMAZON CAPITAL SERVICES	1XIV-CFRP-317T	CALENDARS & SIGNS	001-1400-514.30-52		5/2026 Total	43.60 313.86
12/10/2025	89475	3259 AMAZON WEB SERVICES INC	2403415713	NOV '25 SVCS	001-1070-510.30-34		5/2026 Total	1,308.11 1,308.11
12/10/2025	89476	1926 AVON PAINT & WALLPAPER	A0118516	HANDICAP BLUE PAINT	001-3045-530.30-52		5/2026 Total	30.99 30.99
12/10/2025	89477	2806 BACKTOWN AUTOMOTIVE/ACC	303	DOT INSPECTION/WIPER BLD	001-3025-530.30-56		5/2026 Total	148.59 148.59
12/10/2025	89479	59 BRAMBLE INC, DAVID A	34386		001-3045-530.30-52		5/2026 Total	299.99 299.99
12/10/2025	89480	2748 C ALBERT MATTHEWS INC	I-184543-1	GENERATOR MAINT	001-2110-521.30-31		5/2026 Total	429.00 429.00
12/10/2025	89481	9999999 CALDWELL & GREGORY LLC	000202713	TAX REFUNDS	001-0000-201.00-00		6/2026 Total	310.31 310.31
12/10/2025	89482	3263 CAREFLEX LLC	2511-111877	HSA ACCT	001-1075-510.30-34		5/2026 Total	190.00 190.00
12/10/2025	89483	3079 CARROLL INDEPENDENT FUE	119584-1429686	10/16 - 10/31	001-1200-512.30-55		5/2026	102.02
			119584-1429686	10/16 - 10/31	001-1400-514.30-55		5/2026	118.72
			119584-1429686	10/16 - 10/31	001-2010-520.30-55		5/2026	161.03
			119584-1429686	10/16 - 10/31	001-2020-520.30-55		5/2026	3,068.37
			119584-1429686	10/16 - 10/31	001-2040-520.30-55		5/2026	247.06
			119584-1429686	10/16 - 10/31	001-2210-522.30-55		5/2026	206.49
			119584-1429686	10/16 - 10/31	001-2220-522.30-55		5/2026	42.32
			119584-1429686	10/16 - 10/31	001-2310-523.30-55		5/2026	320.44
			119584-1429686	10/16 - 10/31	001-3010-530.30-55		5/2026	43.94
			119584-1429686	10/16 - 10/31	001-3025-530.30-55		5/2026	3,599.48
			119584-1429686	10/16 - 10/31	001-3035-530.30-55		5/2026	280.65
			119584-1429686	10/16 - 10/31	001-3040-530.30-55		5/2026	1,812.53
			119584-1429686	10/16 - 10/31	001-3045-530.30-55		5/2026	1,500.45
			119584-1429686	10/16 - 10/31	001-4010-540.30-55		5/2026 Total	25.85 11,529.35
12/10/2025	89485	2975 DELAWARE ELEVATOR SERVI	453782	ELEVATOR SVC/WTHLY	001-1400-514.30-46		6/2026 Total	144.00 144.00
12/10/2025	89486	2946 DELMARVA FLUID POWER IN	7283	T-16	001-3025-530.30-56		5/2026 Total	625.00 625.00
12/10/2025	89487	994 DICARLO PRECISION INSTR	053288-IN	CARTRIDGE REFILL	001-1310-513.30-46		6/2026 Total	645.00 645.00
12/10/2025	89488	2189 DPC EMERGENCY EQUIPMENT	251918	ENG 67	001-2110-521.30-56		5/2026 Total	336.90 336.90
12/10/2025	89491	2680 EASTERN SHORE AUTO PART	573171		001-3035-530.30-56		5/2026	32.45

TOWN OF EASTON
 CHECK REGISTER BY FUND

CHECK DATE	CHECK NUMBER	CHECK VENDOR	CHECK NAME	INVOICE	DESCRIPTION	G/L NUMBER	PROJECT	PERIOD/ YEAR	AMOUNT
12/10/2025	89491	2680	EASTERN SHORE AUTO PART	573824		001-3035-530.30-56		5/2026	3.64
				573840		001-2310-523.30-56		5/2026	3.64
				573902		001-3010-530.30-56		5/2026	144.56
				573904		001-2040-520.30-56		5/2026	10.36
				573936		001-3010-530.30-56		5/2026	18.00-
				573950		001-3035-530.30-56		5/2026	5.40
				573951		001-3040-530.30-56		5/2026	8.55
				574055		001-3025-530.30-56		5/2026	205.80
				574061		001-3025-530.30-56		5/2026	35.34
				574144		001-3040-530.30-56		5/2026	39.37
				574167		001-3025-530.30-56		5/2026	14.62
				574458	STOCK	001-3025-530.30-56		6/2026	68.24
				574484	STOCK	001-3025-530.30-56		6/2026	171.98
				574491	STOCK	001-3025-530.30-56		6/2026	88.03
							Total		813.98
12/10/2025	89492	1000	EASTERN SHORE COFFEE &	830478	WATER	001-3035-530.30-52		5/2026	20.69
				830533	MTHLY COOLER RENTAL	001-3035-530.30-52		5/2026	8.95
							Total		29.64
12/10/2025	89493	170	EASTON UTILITIES	10282025-107143		001-1400-514.30-43		5/2026	110.19
				11262025-107143		001-1400-514.30-43		5/2026	167.54
							Total		277.73
12/10/2025	89494	2948	EDSALL TURF MANAGEMENT	843551	MAY & JUNE APPL#3 1078 N	001-3035-530.30-34		5/2026	1,595.40
				843552	APR, MAY, JUN APPL#2 1078	001-3035-530.30-34		5/2026	1,557.05
							Total		3,152.45
12/10/2025	89495	179	EWING INC, PAUL T	548008-IN	MIX FUEL	001-3045-530.30-52		5/2026	59.98
				548035-IN		001-3045-530.30-56		5/2026	69.95
							Total		129.93
12/10/2025	89496	2228	FIRST STATE INSPECTION	312185	ELEC INSPECTION	001-2210-522.30-34		5/2026	4,400.00
							Total		4,400.00
12/10/2025	89497	1269	FRATERNAL ORDER OF POLI	11302025	NOV '25 FOP DUES	001-0000-217.17-00		5/2026	2,100.00
							Total		2,100.00
12/10/2025	89498	3285	GAERTNER, CODY	12022025	SAFETY BOOTS	001-3040-530.30-37		6/2026	100.00
							Total		100.00
12/10/2025	89499	213	GEORGE'S GREEN THUMB IN	11242025	LANDSCAPE/EPD	001-1400-514.30-46		5/2026	404.00
							Total		404.00
12/10/2025	89500	3420	GIPE ASSOCIATES INC	44440	HOSPITAL/INSPECTION	001-2210-522.30-34	IN2503	5/2026	1,605.00
							Total		1,605.00
12/10/2025	89502	3225	HARTFORD, THE	625267939845	DEC '25/0GL 920938	001-1010-510.10-23		6/2026	63.75
				625267939845	DEC '25/0GL 920938	001-1050-510.10-23		6/2026	51.41
				625267939845	DEC '25/0GL 920938	001-1060-510.10-23		6/2026	10.50
				625267939845	DEC '25/0GL 920938	001-1065-510.10-23		6/2026	85.62
				625267939845	DEC '25/0GL 920938	001-1070-510.10-23		6/2026	151.97
				625267939845	DEC '25/0GL 920938	001-1075-510.10-23		6/2026	83.81

CHECK DATE	CHECK NUMBER	CHECK VENDOR	CHECK NAME	INVOICE	DESCRIPTION	G/L NUMBER	PROJECT	PERIOD/ YEAR	AMOUNT
12/10/2025	89502	3225	HARTFORD, THE	625267939845	12/1 - 12/31/ OGL920938	001-1200-512.10-23		6/2026	216.82
				625267939845	DEC '25/ OGL 920938	001-1310-513.10-23		6/2026	168.91
				625267939845	DEC '25/ OGL 920938	001-1400-514.10-23		6/2026	99.99
				625267939845	DEC '25/ OGL 920938	001-2010-520.10-23		6/2026	499.10
				625267939845	DEC '25/ OGL 920938	001-2020-520.10-23		6/2026	1,058.28
				625267939845	DEC '25/ OGL 920938	001-2040-520.10-23		6/2026	301.54
				625267939845	DEC '25/ OGL 920938	001-2210-522.10-23		6/2026	179.41
				625267939845	DEC '25/ OGL 920938	001-2220-522.10-23		6/2026	44.21
				625267939845	DEC '25/ OGL 920938	001-2310-523.10-23		6/2026	251.90
				625267939845	DEC '25/ OGL 920938	001-3010-530.10-23		6/2026	188.91
				625267939845	DEC '25/ OGL 920938	001-3025-530.10-23		6/2026	235.39
				625267939845	DEC '25/ OGL 920938	001-3035-530.10-23		6/2026	52.34
				625267939845	DEC '25/ OGL 920938	001-3040-530.10-23		6/2026	242.94
				625267939845	DEC '25/ OGL 920938	001-3045-530.10-23		6/2026	216.42
				625267939845	DEC '25/ OGL 920938	001-4010-540.10-23		6/2026	28.95
				625267939845	DEC '25/ OGL 920938	001-7020-570.10-23		6/2026	235.76
								Total	4,467.93
12/10/2025	89503	2063	HERTRICH FORD OF EASTON	5059335	EPD 901	001-2020-520.30-56		5/2026	274.19
				5059353	EPD 104	001-2020-520.30-56		5/2026	274.63
				5059375	EPD 109	001-2020-520.30-56		5/2026	274.63
								Total	823.45
12/10/2025	89504	2571	HILIYARD'S BUSINESS SOLU	INV350191	COPIER CONTRACT	001-2220-522.30-46		5/2026	87.54
				INV350191	COPIER CONTRACT	001-4010-540.30-54		5/2026	87.53
								Total	175.07
12/10/2025	89505	237	HOME PARAMOUNT PEST CON	20178068	672 W GLENWOOD AVE	001-1400-514.30-46		5/2026	70.00
				20178069	11 S HARRISON ST	001-1400-514.30-46		5/2026	36.00
				20178070	14 S HARRISON ST	001-1400-514.30-46		5/2026	33.00
				20178071	46 PENNSYLVANIA AVE	001-1400-514.30-46		5/2026	33.00
				20178072	106 W DOVER ST	001-1400-514.30-46		5/2026	260.00
								Total	432.00
12/10/2025	89506	239	HOPKINS SALES CO INC	508773	JANITORIAL SUPPLIES	001-1400-514.30-52		6/2026	189.24
				508774	PARTY SUPPLIES	001-1075-510.10-26		6/2026	451.56
				509121	PARTY SUPPLIES	001-1075-510.10-26		6/2026	169.86
								Total	470.94
12/10/2025	89508	1786	LOCAL GOVT INSURANCE TR	126208	INSURANCE	001-7030-570.30-45		5/2026	3,361.00
								Total	3,361.00
12/10/2025	89509	2537	LORCO OF MARYLAND LLC	1796966-IN	REMOVEABLE OF WASTE OIL	001-3025-530.30-46		5/2026	150.00
								Total	150.00
12/10/2025	89510	3327	MARYLAND DEPT OF BUDGET	NOV '25	950052	001-1010-510.10-23		5/2026	4,678.86
				NOV '25	950052	001-1050-510.10-23		5/2026	3,764.69
				NOV '25	950052	001-1060-510.10-23		5/2026	2,511.16
				NOV '25	950052	001-1065-510.10-23		5/2026	4,768.76
				NOV '25	950052	001-1070-510.10-23		5/2026	4,407.00
				NOV '25	950052	001-1075-510.10-23		5/2026	3,624.92
				NOV '25	950052	001-1200-512.10-23		5/2026	8,440.15
				NOV '25	950052	001-1310-513.10-23		5/2026	6,450.69

CHECK DATE	CHECK NUMBER	VENDOR NAME	INVOICE	DESCRIPTION	G/L NUMBER	PROJECT	PERIOD/ YEAR	AMOUNT
12/10/2025	89510	3327 MARYLAND DEPT OF BUDGET	NOV '25	950052	001-1400-514.10-23		5/2026	5,471.82
			NOV '25	950052	001-2010-520.10-23		5/2026	12,838.60
			NOV '25	950052	001-2020-520.10-23		5/2026	39,232.79
			NOV '25	950052	001-2040-520.10-23		5/2026	8,485.18
			NOV '25	950052	001-2210-522.10-23		5/2026	10,109.30
			NOV '25	950052	001-2220-522.10-23		5/2026	3,560.26
			NOV '25	950052	001-2310-523.10-23		5/2026	14,509.80
			NOV '25	950052	001-3010-530.10-23		5/2026	5,487.62
			NOV '25	950052	001-3025-530.10-23		5/2026	21,061.82
			NOV '25	950052	001-3035-530.10-23		5/2026	4,668.32
			NOV '25	950052	001-3040-530.10-23		5/2026	12,279.90
			NOV '25	950052	001-3045-530.10-23		5/2026	11,894.19
			NOV '25	950052	001-4010-540.10-23		5/2026	1,917.09
			NOV '25	950052	001-7020-570.10-23		5/2026	247,956.79
							Total	438,119.71
12/10/2025	89511	333 MID-ATLANTIC WASTE SYST	SWO028261-1		001-3025-530.30-46		5/2026	3,892.84
							Total	3,892.84
12/10/2025	89512	2963 NATIONAL HVAC SERVICE	SF-P17501-1	SVC WORK/REPAIR	001-1400-514.30-46		5/2026	847.00
							Total	847.00
12/10/2025	89513	2214 NEWMAN SIGNS INC	TRFINV064559	SIGN SUPPLIES	001-3045-530.30-52		5/2026	1,861.00
							Total	1,861.00
12/10/2025	89514	2404 NORTHEASTERN SUPPLY INC	4722882	SUPPLIES	001-3040-530.30-52		5/2026	214.08
							Total	214.08
12/10/2025	89515	389 PIERSON COMFORT GROUP L	QB06739	PORTA POTS	001-3035-530.30-34		6/2026	285.00
			QB06797	PORTA POTS/XMAS RUN	001-3035-530.30-34		5/2026	430.00
							Total	715.00
12/10/2025	89516	3565 PLAYGROUND GUARDIAN LLC	14682	PLAYGROUND INSPECTION	001-3035-530.30-34		5/2026	1,500.00
							Total	1,500.00
12/10/2025	89517	9999999 POLISHED NAILS LLC	000202681	TAX REFUNDS	001-0000-201.00-00		6/2026	338.00
							Total	338.00
12/10/2025	89518	2901 QUADIENY FINANCE USA IN	11202025	PPLN01/31252066	001-1400-514.30-41		5/2026	1,000.00
							Total	1,000.00
12/10/2025	89521	448 SHERWIN-WILLIAMS CO, TH	25466149281125	IDELWILD PRK WALL	001-3035-530.30-52		5/2026	107.15
							Total	107.15
12/10/2025	89522	2513 SITEONE LANDSCAPE SUPPL	160912301-001	GRASS SEED	001-3035-530.30-52		5/2026	184.00
							Total	184.00
12/10/2025	89523	1390 SUPERION LLC	452562		001-1070-510.30-34		6/2026	14,920.26
							Total	14,920.26
12/10/2025	89524	9999999 TALBOT COUNTY COMMISSIO	000113080	TAX REFUNDS	001-0000-201.00-00		6/2026	2,290.00
							Total	2,290.00

TOWN OF EASTON
 CHECK REGISTER BY FUND

CHECK DATE	CHECK NUMBER	CHECK VENDOR NAME	INVOICE	DESCRIPTION	G/L NUMBER	PROJECT	PERIOD/ YEAR	AMOUNT
12/10/2025	89525	1513 TOWN OF EASTON	FSA ACCO 12052025	FSA REPLENISHMENT	001-0000-101.72-00		6/2026	100,000.00
							Total	100,000.00
12/10/2025	89526	1953 ULINE	200565281	MIRROR FOR BROOKLETT	001-3045-530.30-52		5/2026	237.02
							Total	237.02
12/10/2025	89527	506 UNEMPLOYMENT TAX SERVI	15415	UNEMPLOYMENT TAX SVC	001-1075-510.30-49		6/2026	160.00
							Total	160.00
12/10/2025	89528	2614 UNIFIRST CORPORATION	1430210529	UNIFORMS	001-3025-530.30-36		5/2026	120.98
			1430210560	UNIFORMS	001-3040-530.30-36		5/2026	219.43
			1430210568	UNIFORMS	001-3010-530.30-36		5/2026	45.96
			1430210576	UNIFORMS	001-3045-530.30-36		5/2026	109.10
			1430210585	UNIFORMS	001-3010-530.30-36		5/2026	29.99
			1430211429	UNIFORMS	001-3025-530.30-36		5/2026	120.98
			1430211438	UNIFORMS	001-3040-530.30-36		5/2026	219.43
			1430211443	UNIFORMS	001-3010-530.30-36		5/2026	80.79
			1430211445	UNIFORMS	001-3045-530.30-36		5/2026	109.10
			1430211447	UNIFORMS	001-3010-530.30-36		5/2026	29.99
							Total	1,085.75
12/10/2025	89529	3145 USI INSURANCE SERVICES	1110084	COMPENSATION CONSULTING	001-1075-510.30-31		5/2026	340.00
							Total	340.00
12/10/2025	89530	2067 UTILITY EASTERN SHORE T	UP7793	STOCK	001-3025-530.30-56		5/2026	49.48
			UP7909	BRAKE PADS	001-3025-530.30-56		5/2026	170.03
							Total	219.51
12/10/2025	89531	2251 VERIZON	000012685300	151-869-058-0001-70 EVFD	001-2110-521.30-41		5/2026	1,043.29
							Total	1,043.29
12/10/2025	89532	1011 VERIZON - RPC	6128746972	642460578-00001	001-1070-510.30-41		5/2026	51.94
			6128930248	821970621-00001	001-1010-510.30-41		5/2026	170.88
			6128930248	821970621-00001	001-1050-510.30-41		5/2026	45.47
			6128930248	821970621-00001	001-1060-510.30-41		5/2026	42.72
			6128930248	821970621-00001	001-1070-510.30-41		5/2026	855.96
			6128930248	821970621-00001	001-1075-510.30-41		5/2026	42.72
			6128930248	821970621-00001	001-1310-513.30-41		5/2026	42.72
			6128930248	821970621-00001	001-1400-514.30-41		5/2026	85.44
			6128930248	821970621-00001	001-2210-522.30-41		5/2026	95.44
			6128930248	821970621-00001	001-2220-522.30-41		5/2026	42.72
			6128930248	821970621-00001	001-2310-523.30-41		5/2026	235.89
			6128930248	821970621-00001	001-3010-530.30-41		5/2026	642.99
			6128930248	821970621-00001	001-3040-530.30-41		5/2026	85.44
			6128930248	821970621-00001	001-4010-540.30-41		5/2026	180.88
							Total	2,621.21
12/10/2025	89533	2592 WARRINGTON BUILDERS INC	2266	BOARDED UP HOUSE	001-2220-522.30-34		6/2026	1,383.04
							Total	1,383.04
12/10/2025	89534	1220 XEROX CORPORATION	024683181	BHQ-355737	001-1200-512.30-46		5/2026	237.16
			024683182	BHQ-366626	001-1310-513.30-46		5/2026	232.61
							Total	469.77

CHECK DATE	CHECK NUMBER	VENDOR NAME	INVOICE	DESCRIPTION	G/L NUMBER	PROJECT	PERIOD/ YEAR	AMOUNT
12/17/2025	89535	2923 ACME AUTO LEASING LLC	25120131 25120134	RENTAL SP OPS VEHICLE RENTAL SP OPS VEHICLES	001-2040-520.30-44 001-2040-520.30-44		5/2026 5/2026 Total	625.00 1,520.00 2,145.00
12/17/2025	89536	2737 ALARM ENGINEERING INC	7031211 7312923	10/1 -12/31 EPD QRTLY SVC EPD SVC	001-1070-510.30-34 001-1070-510.30-34		5/2026 5/2026 Total	1,410.00 97.50 1,507.50
12/17/2025	89537	2689 AMAZON CAPITAL SERVICES	1CGQ-GWLL-CNH3 1CGQ-GWLL-CNH3 1QYM-T43M-W949		001-1050-510.30-51 001-1060-510.30-51 001-2020-520.30-35		5/2026 5/2026 5/2026	29.59 29.59 1,488.74
			1RGG-M1FH-GQPI 1RTR-XGKI-FWDJ 11WT-1T3V-FT37	TV FOR TRAINING ROOM SHIPPING CREDIT DRONE EQUIPMENT RAPAIR PART FOR PATCHER	001-3045-530.30-52 001-2020-520.30-52 001-3045-530.30-52		5/2026 5/2026 6/2026 Total	.22- 730.00 62.32 2,340.02
12/17/2025	89538	98 APG MEDIA OF CHESAPEAKE	11302025	ACCT 1003442/ADVERTISING	001-2010-520.30-48		5/2026 Total	4,624.58 4,624.58
12/17/2025	89539	98 APG MEDIA OF CHESAPEAKE	3093581 3094568 3094573	SPEED CAMERAS SSPP ACCT 1001355 ACCT 1001355	001-1050-510.30-48 001-1310-513.30-48 001-1310-513.30-48		5/2026 5/2026 5/2026 Total	78.75 118.13 118.13 315.01
12/17/2025	89540	2806 BACKTOWN AUTOMOTIVE/ACC	324	ANNUAL DOT INSPECTION	001-3025-530.30-46		6/2026 Total	148.57 148.57
12/17/2025	89541	2060 BESTCO UA	01012026	JAN '26 RETIREE MEDICAL	001-7020-570.10-23		6/2026 Total	17,642.50 17,642.50
12/17/2025	89542	2704 BURKE EQUIPMENT COMPANY	FEL-5002256	LITTLE TRACTOR	001-3040-530.30-56		6/2026 Total	50.17 50.17
12/17/2025	89543	1224 DEAN'S JANITORIAL SERVI	25923 25939	JANITORIAL JANITORIAL	001-1400-514.30-34 001-1400-514.30-34		6/2026 5/2026 Total	580.80 873.00 1,453.80
12/17/2025	89544	3006 DELMARVA DOCUMENT SOLUT	INV16396	CONTRACT CONT1304-01	001-1050-510.30-35		6/2026 Total	8.59 8.59
12/17/2025	89545	146 E D SUPPLY CO INC	6675-1492042	BALLAST REPLACEMENT	001-1400-514.30-52		6/2026 Total	68.76 68.76
12/17/2025	89546	2680 EASTERN SHORE AUTO PART	574522 574667 574712	STOCK STOCK SHOP USE	001-3025-530.30-56 001-3025-530.30-56 001-3025-530.30-56		6/2026 6/2026 6/2026 Total	27.81 37.30 13.49 78.60
12/17/2025	89547	2593 EASTON TRUCK CENTER	83947AUP	ANTENNA FOR T-17	001-3025-530.30-56		6/2026 Total	12.84 12.84
12/17/2025	89548	170 EASTON UTILITIES	11242025/102492 11242025/102492	ACCT 102492 UTILITIES	001-2010-520.30-41 001-2010-520.30-43		5/2026 5/2026	2,111.57 7,090.83

CHECK DATE	CHECK NUMBER	VENDOR NAME	INVOICE	DESCRIPTION	G/L NUMBER	PROJECT	PERIOD/ YEAR	AMOUNT
12/17/2025	89549	2848 ENTERPRISE FM TRUST	428419B-120325	DEC '25 LEASE VEHICLES	001-3010-530.30-44		Total	9,202.40
12/17/2025	89550	181 EWING DIETZ FOUNTAIN &	3	TAYLOR ANNEXATION	001-1310-513.30-31		6/2026	1,360.00
			365		001-1010-510.30-31		6/2026	2,337.00
			365		001-1050-510.30-31		6/2026	553.50
			365		001-1065-510.30-31		6/2026	152.00
			365		001-1070-510.30-31		6/2026	143.50
			365		001-1200-512.30-31		6/2026	246.00
			365		001-1310-513.30-31		6/2026	1,984.00
			365		001-1330-513.30-31		6/2026	1,391.50
			365		001-1400-514.30-31		6/2026	61.50
			365		001-2310-523.30-31		6/2026	1,230.00
			365		001-6000-560.30-31		6/2026	164.00
							Total	9,623.00
12/17/2025	89551	179 EWING INC, PAUL T	548465-IN	MIXED FUEL	001-3040-530.30-52		6/2026	155.60
			548513-IN	WASH RACKS & EXPANSIONS	001-3045-530.30-52		6/2026	559.50
			548752-IN	CHAIN IDLEWILD PK SWINGS	001-3035-530.30-52		6/2026	451.80
							Total	1,166.90
12/17/2025	89552	3290 FLORES & ASSOCIATES	809830	HRA MANAGEMENT	001-7020-570.10-23		6/2026	100.00
							Total	100.00
12/17/2025	89554	3121 GRIFFITH ENERGY SVCS IN	CREDIT/7536862		001-2110-521.30-55		6/2026	1,334.96-
			10052025	10-7562578	001-2110-521.30-55		6/2026	561.49
			3201/7562578		001-2110-521.30-55		6/2026	749.61
			70513	10-7536862	001-2110-521.30-55		6/2026	1,659.67
			88226/7536862		001-2110-521.30-55		6/2026	872.91
							Total	2,508.72
12/17/2025	89555	226 HEALTH ENHANCEMENT CENT	64086	DRUG TESTING	001-2010-520.30-31		5/2026	150.00
							Total	150.00
12/17/2025	89556	237 HOME PARAMOUNT PEST CON	20197478	PEST CONTROL/9030 BRYAN	001-1400-514.30-46		6/2026	38.00
							Total	38.00
12/17/2025	89557	239 HOPKINS SALES CO INC	509222	SUPPLIES	001-1400-514.30-52		6/2026	62.87
							Total	62.87
12/17/2025	89558	239 HOPKINS SALES CO INC	508907	OFFICE SUPPLIES	001-3035-530.30-52		6/2026	463.46
							Total	463.46
12/17/2025	89559	239 HOPKINS SALES CO INC	509092	JANITORIAL SUPPLIES	001-2010-520.30-52		6/2026	251.12
							Total	251.12
12/17/2025	89560	262 KEY ONE INC	I6527	KEYS/NEW LOCK ON LOCKER	001-2010-520.30-52		5/2026	160.00
							Total	160.00
12/17/2025	89561	278 LOWE'S	73870	ZIP TIES/STRING/WATERFOWL	001-2020-520.30-52		5/2026	168.96
							Total	168.96

TOWN OF EASTON
CHECK REGISTER BY FUND

Prepared: 01/14/2026, 10:45:30
Program: GMI79L
Bank: 00 SHORE UNITED BANK

CHECK DATE	CHECK NUMBER	VENDOR NAME	INVOICE	DESCRIPTION	G/L NUMBER	PROJECT	PERIOD/ YEAR	AMOUNT
12/17/2025	89562	3151 MAGNET FORENSICS LLC	SIN088300	COMPUTER PROGRAM SP OPS	001-2040-520.30-46		6/2026 Total	6,720.00 6,720.00
12/17/2025	89563	320 MARYLAND DEPT OF AGRICU	AA084779	MOSQUITO SPRAY	001-3095-530.30-52		5/2026 Total	4,283.16 4,283.16
12/17/2025	89564	2205 MATHESON TRI-GAS INC	0032471276	WELDING/GUTTING GASSES	001-3025-530.30-52		6/2026 Total	323.65 323.65
12/17/2025	89565	2533 MCI	11192025	ACCT# 2DG77415	001-2010-520.30-41		5/2026 Total	37.59 37.59
12/17/2025	89566	2867 MONTGOMERY IRRIGATION	200007859		001-3035-530.30-34		5/2026 Total	550.00 550.00
12/17/2025	89567	2963 NATIONAL HVAC SERVICE	SRVCE221654		001-1400-514.30-46		5/2026 Total	3,692.25 3,692.25
12/17/2025	89568	3568 PIERCE, RENEE	12022025	RETIREMENT GIFT	001-1060-510.10-26		6/2026 Total	1,250.00 1,250.00
12/17/2025	89569	2560 PPC LUBRICANTS INC	2409913	BULK OIL	001-3025-530.30-52		6/2026 Total	2,211.20 2,211.20
12/17/2025	89570	1641 PRECISION PRINTING & EM	14685		001-1050-510.30-58		5/2026 Total	5,852.50 5,852.50
12/17/2025	89571	3479 RECON LAWN CARE	786	OCT '25 GRASS CONTRACT	001-3040-530.30-34		5/2026 Total	20,120.00 20,120.00
12/17/2025	89572	3005 RELIABLE CONCRETE SERVI	1881	SIDEWALK REPAIR	001-3045-530.30-34		5/2026 Total	4,443.50 4,443.50
12/17/2025	89573	1570 REPUBLIC SERVICES #426	426001172687	9/30/25 RECYCLING	001-3025-530.30-34		5/2026	53,945.23
			426001177662	10/31/25 RECYCLING	001-3025-530.30-34		5/2026	54,074.89
			426001182064	11/30/25 RECYCLING	001-3025-530.30-34		5/2026 Total	53,407.46 161,427.58
12/17/2025	89574	1289 SALISBURY INC	0471070-IN	RETIREMENT MEDALLION	001-1050-510.30-58		6/2026 Total	276.55 276.55
12/17/2025	89575	2260 SCREEN ID	INVC108195	FINGER PRINTING	001-2010-520.30-31		5/2026 Total	68.25 68.25
12/17/2025	89576	1085 SHANNON-BAUM SIGNS INC	0253106-IN	BLUE SIGNS/EASTON VILLAGE	001-3035-530.30-52		6/2026 Total	193.00 193.00
12/17/2025	89577	448 SHERWIN-WILLIAMS CO, TH	02372109501225	IDELWILD PARK	001-3035-530.30-52		6/2026	180.68
			0253106-IN	WRONG AMOUNT	001-3035-530.30-52		6/2026	193.00
			0253106-IN	IDLEWILD PARK	001-3045-530.30-52		6/2026 Total	193.00 180.68
12/17/2025	89578	1029 SHORE JANITORIAL SERVIC	0179	EPD JANITORIAL SVC	001-1400-514.30-34		5/2026	3,200.00

CHECK DATE	CHECK NUMBER	CHECK VENDOR NAME	INVOICE	DESCRIPTION	G/L NUMBER	PROJECT	PERIOD/ YEAR	AMOUNT
12/17/2025	89579	2513 SITEONE LANDSCAPE SUPPL	161040033-001 161044872-001	RAKE RAKE	001-3040-530.30-52 001-3040-530.30-52		Total 6/2026 6/2026 Total	3,200.00 19.99 22.99 42.98
12/17/2025	89580	3569 SUN COMMUNITIES INC	PERMIT 19-14570 PERMIT 19-14571	DEPOSIT RELEASE PHASE 1 DEPOSIT RELEASE CLUBHOUSE	001-0000-219.10-95 001-0000-219.10-95	20-43 20-43	6/2026 6/2026 Total	302,574.03 65,101.30 367,675.33
12/17/2025	89581	3296 TOWERS JACOB	121112025	SAFETY BOOT REIMBURSEMENT	001-3045-530.30-37		6/2026 Total	100.00 100.00
12/17/2025	89582	2263 TRACTOR SUPPLY CREDIT P	200996491	EPD JANITORIAL SVC	001-3040-530.30-52		5/2026 Total	489.99 489.99
12/17/2025	89583	2614 UNIFIRST CORPORATION	1430212588 1430212629 1430212637 1430212650 1430212659	UNIFORMS UNIFORMS UNIFORMS UNIFORMS UNIFORMS	001-3025-530.30-36 001-3040-530.30-36 001-3010-530.30-36 001-3045-530.30-36 001-3010-530.30-36		6/2026 6/2026 6/2026 6/2026 6/2026 Total	120.98 217.33 47.79 109.10 29.99 525.19
12/17/2025	89584	2251 VERIZON	000651002958 000651002958 000651002958 000651002958	ROUNDING ISSUE	001-1200-512.30-41 001-2010-520.30-41 001-2210-522.30-41 001-3010-530.30-41		6/2026 6/2026 6/2026 6/2026 Total	138.36 101.81 85.29 101.24 426.70
12/17/2025	89585	2423 VERIZON BUSINESS	6129217991		001-2010-520.30-41		5/2026 Total	4,346.61 4,346.61
12/17/2025	89586	1220 XEROX CORPORATION	024683184 726213150	EPD COPIER BLDG DEPT COPIER	001-2010-520.30-46 001-2210-522.30-47		6/2026 6/2026 Total	157.89 201.15 359.04
12/23/2025	89587	2689 AMAZON CAPITAL SERVICES	1D1D-1T9D-L6T3 1VT3-X7KM-1LTP 17N9-T1L7-7D1T	SWEATERS/UNIFORMS REPLACED FAILED IPHONE CASE/SCREEN PROTECTOR	001-2010-520.30-37 001-1070-510.30-35 001-1070-510.30-35		5/2026 6/2026 6/2026 Total	129.17 200.36 41.97 371.50
12/23/2025	89588	792 APPLIED CONCEPTS INC	468691	CABLE KIT/REPAIR UNITS	001-2020-520.30-46		6/2026 Total	300.00 300.00
12/23/2025	89589	1859 BELL CREEK EQUIPMENT	190286		001-3040-530.30-56		6/2026 Total	22.99 22.99
12/23/2025	89590	9999999 BENEDICTINE SCHOOL FOR	000108844	TAX REFUNDS	001-0000-201.00-00		6/2026 Total	327.50 327.50
12/23/2025	89591	2656 BLUE 360 MEDIA LLC	IN2510271886	CRIMINAL/VEHICLE BOOKS	001-2020-520.30-54		5/2026 Total	3,903.92 3,903.92

Prepared: 01/14/2026, 10:45:30
Program: GM179L
Bank: 00 SHORE UNITED BANK

TOWN OF EASTON
CHECK REGISTER BY FUND

CHECK DATE	CHECK NUMBER	VENDOR NAME	INVOICE	DESCRIPTION	G/L NUMBER	PROJECT	PERIOD/ YEAR	AMOUNT
12/23/2025	89593	2921 CANON FINANCIAL SERVICE	42213529	MONTHLY CONTRACT	001-2010-520.30-46		5/2026 Total	144.69 144.69
12/23/2025	89594	2419 CHINCHECK SPORTS LOCKER	200-2025 220-2025	SHIRTS/INSTRUCTORS CADET UNIFORM ITEMS	001-2020-520.30-37 001-2020-520.30-37		5/2026 6/2026 Total	488.00 117.00 605.00
12/23/2025	89596	1603 CINTAS FIRST AID & SAFE	5306859517	RE STOCK MEDICINE CABINET	001-2010-520.30-52		6/2026 Total	176.65 176.65
12/23/2025	89597	2946 DELMARVA FLUID POWER IN	74202025	REPLACED OIL TANK FLOAT	001-3045-530.30-46		6/2026 Total	355.00 355.00
12/23/2025	89598	3572 DELMARVA REAL ESTATE MA	#25-20485	RETURN OF BOND/DEMOLITION	001-0000-219.10-95	DEMOBP	6/2026 Total	2,500.00 2,500.00
12/23/2025	89599	2680 EASTERN SHORE AUTO PART	575323 575415 575442		001-3025-530.30-56 001-3040-530.30-56 001-3025-530.30-56		6/2026 6/2026 6/2026	20.28 37.50 299.99
12/23/2025	89600	3439 EASTERN SHORE OVERHEAD	1505	GARAGE DOOR SVC CALL 9/24	001-2110-521.30-31		6/2026 Total	135.00 135.00
12/23/2025	89601	2895 EASTON SERVICE CENTER I	5055	TOWEN STOLEN VEHICLE	001-2020-520.30-56		6/2026 Total	150.00 150.00
12/23/2025	89602	2593 EASTON TRUCK CENTER	84282AUP		001-3045-530.30-56		6/2026 Total	590.05 590.05
12/23/2025	89603	170 EASTON UTILITIES	12102025/106026		001-2110-521.30-43		6/2026 Total	322.56 322.56
12/23/2025	89605	179 EWING INC, PAUL T	548799- IN		001-3045-530.30-52		6/2026 Total	269.70 269.70
12/23/2025	89607	3504 FORD MOTOR CREDIT COMPA	1782225	LEASE VEHICLES	001-8010-580.70-71		6/2026 Total	2,551.57 2,551.57
12/23/2025	89608	3121 GRIFFITH ENERGY SVCS IN	12052025/3310	10-7562578	001-2110-521.30-55		6/2026 Total	606.63 606.63
12/23/2025	89609	2063 HERTRICH FORD OF EASTON	5059523 6121153/3	WATER PUMP REPLACEMENT	001-2020-520.30-56 001-2020-520.30-56		6/2026 6/2026 Total	81.10 3,269.04 3,350.14
12/23/2025	89610	237 HOME PARAMOUNT PEST CON	20208441 20208442 20208443	11 S HARRISON ST 14 S HARRISON ST 672 W GLENWOOD AVE SVC	001-1400-514.30-46 001-1400-514.30-46 001-1400-514.30-46		6/2026 6/2026 6/2026	36.00 33.00 70.00

CHECK DATE	CHECK NUMBER	VENDOR NAME	INVOICE	DESCRIPTION	G/L NUMBER	PROJECT	PERIOD/ YEAR	AMOUNT
12/23/2025	89610	237 HOME PARAMOUNT PEST CON	20208445	46 PENNSYLVANIA AVE SVC	001-1400-514.30-46		6/2026 Total	33.00 172.00
12/23/2025	89611	239 HOPKINS SALES CO INC	509356/14770		001-2110-521.30-52		6/2026 Total	297.52 297.52
12/23/2025	89612	3125 HOWARD UNIFORM COMPANY	315390-01		001-2020-520.30-37		5/2026 Total	139.00 139.00
12/23/2025	89613	3522 INFORMATION TECHNOLOGY	AB5-11-325		001-2010-520.30-46		5/2026 Total	14.00 14.00
12/23/2025	89614	2609 IRVIN HAYES PLUMBING &	12152025	WATER HEATER REPLCMNT/CH	001-1400-514.30-46		6/2026 Total	1,476.85 1,476.85
12/23/2025	89615	258 JONES PEST CONTROL	1977 1978	PEST SVC/LEONARD RIECK DR PEST SVC/SUB STATION	001-2110-521.30-31 001-2110-521.30-31		6/2026 6/2026 Total	225.00 150.00 375.00
12/23/2025	89616	3226 KCI TECHNOLOGIES INC	13-ARIV1045064 15-ARIV1045065 15-ARIV1045066	NOV '25 INSPECTION SVC NOV '25 INSPECTION SVC NOV '25 INSPECTION SVC	001-2310-523.30-31 001-2310-523.30-31 001-2310-523.30-31	IN2503 IN2501 IN2502	5/2026 5/2026 5/2026 Total	13,632.00 7,824.00 4,128.00 25,584.00
12/23/2025	89617	2607 LEXIPOL LLC	INVLEX11260477	RULES/REGS POLICY/TRAIN'G	001-2010-520.30-46		5/2026 Total	17,199.45 17,199.45
12/23/2025	89618	1786 LOCAL GOVT INSURANCE TR	126283	ANNUAL PROPERTY/BILL EUC	001-7030-570.30-45		6/2026 Total	156.00 156.00
12/23/2025	89619	2468 MD POLICE SUPPLY LLC	33992	UNIFORM NAME BARS	001-2020-520.30-37		5/2026 Total	146.66 146.66
12/23/2025	89620	2478 MES SERVICE CO LLC	IN2388227		001-2020-520.30-37		5/2026 Total	259.03 259.03
12/23/2025	89621	1178 MID-ATLANTIC SALT LLC	0032983-IN	SALT BIN	001-3045-530.30-52		6/2026 Total	5,425.20 5,425.20
12/23/2025	89622	333 MID-ATLANTIC WASTE SYST	PSO048820 PSO049385	HYDRAULIC PUMP	001-3025-530.30-56 001-3025-530.30-56		6/2026 6/2026 Total	1,228.93 521.74 1,750.67
12/23/2025	89623	826 MR ROOTER MID-SHORE	168117 56787	ENGINE BAY FLOOR DRAINS BI ANNUAL DRAIN CLEANING	001-2110-521.30-31 001-2110-521.30-31		6/2026 6/2026 Total	225.00 544.00 769.00
12/23/2025	89624	2963 NATIONAL HVAC SERVICE	SRVCE229004	12/1 - 2/28/26 QRTLY SVC	001-1400-514.30-46		6/2026 Total	3,692.25 3,692.25
12/23/2025	89625	3262 PEPUP	8202141	PROPANE/EVPD SUB STATION	001-2110-521.30-43		6/2026 Total	1,143.03 1,143.03

CHECK DATE	CHECK NUMBER	CHECK VENDOR	CHECK NAME	INVOICE	DESCRIPTION	G/L NUMBER	PROJECT	PERIOD/ YEAR	AMOUNT
12/23/2025	89626	825 R C HOLLOWAY CO		547061 550277 550277 551234 551674	CORE RETURN	001-3025-530.30-56 001-3040-530.30-56 001-4010-540.30-56 001-3025-530.30-56 001-3025-530.30-56		3/2026 5/2026 5/2026 6/2026 6/2026 Total	42.00- 23.00- 233.34- 66.00 845.21 612.87
12/23/2025	89628	3573 REYNOLDS EXCAVATING INC	#25-20008		RETURN OF BOND/DEMOLITION	001-0000-219.10-95	DEMOBP	6/2026 Total	2,500.00 2,500.00
12/23/2025	89629	9999999 RYAN TAX COMPLIANCE SER	000202615		TAX REFUNDS	001-0000-201.00-00		6/2026 Total	17.42 17.42
12/23/2025	89630	493 SHORE DISTRIBUTORS INC		S101150006.001 S101155282.001 S101157172.001	EPD MOP SINK FAUCET REPLACE	001-3040-530.30-56 001-1400-514.30-50 001-1400-514.30-50		5/2026 6/2026 6/2026 Total	9.99 9.36 166.26 185.61
12/23/2025	89631	1565 STAPLES		6048738636 6048738636 6048738637 6048738638 6048738639 6048738640 6048738641 6048738641 6048738641 6048738641	COPY PAPER & PENS COPY PAPER & PENS OFFICE SUPPLIES USB THUMB DRIVES CALENDARS OFFICE SUPPLIES SUPPLIES SUPPLIES SUPPLIES SUPPLIES	001-2310-523.30-51 001-3010-530.30-51 001-1200-512.30-51 001-2020-520.30-52 001-3010-530.30-52 001-1200-512.30-51 001-2010-520.30-51 001-2010-520.30-52 001-2020-520.30-52 001-2040-520.30-52		5/2026 5/2026 5/2026 5/2026 5/2026 5/2026 5/2026 5/2026 5/2026 5/2026 Total	171.66 236.94 44.16 379.92 43.75 65.29 315.92 252.78 935.99 27.99 2,474.40
12/23/2025	89632	726 TRANS UNION LLC		11504513		001-2010-520.30-31		5/2026 Total	110.00 110.00
12/23/2025	89633	2614 UNIFIRST CORPORATION		1430213448 1430213466 1430213472 1430213479 1430213489	UNIFORMS UNIFORMS UNIFORMS UNIFORMS UNIFORMS	001-3025-530.30-36 001-3040-530.30-36 001-3010-530.30-36 001-3045-530.30-36 001-3010-530.30-36		6/2026 6/2026 6/2026 6/2026 6/2026 Total	120.98 237.43 47.79 109.10 29.99 545.29
12/23/2025	89634	2423 VERIZON BUSINESS		63327776		001-2010-520.30-41		6/2026 Total	40.82 40.82
12/23/2025	89635	1220 XEROX CORPORATION		024683193 024779172	726785017/COPIER LEASE 718633092/COPIER LEASE	001-2310-523.30-44 001-2010-520.30-46		6/2026 6/2026 Total	179.01 8.76 187.77
12/23/2025	89636	59 BRAMBLE INC, DAVID A		34410	ASPHALT	001-3045-530.30-52		6/2026 Total	1,527.07 1,527.07
12/31/2025	89637	2689 AMAZON CAPITAL SERVICES	1V9J-3PMX-JHCM		BULB/CASE	001-1400-514.30-52		6/2026 Total	144.00 144.00

TOWN OF EASTON
CHECK REGISTER BY FUND

Prepared: 01/14/2026, 10:45:30
Program: GM179L
Bank: 00 SHORE UNITED BANK

CHECK DATE	CHECK NUMBER	CHECK VENDOR	CHECK NAME	INVOICE	DESCRIPTION	G/L NUMBER	PROJECT	PERIOD/ YEAR	AMOUNT
12/31/2025	89646	170	EASTON UTILITIES	10232025/111745	ELECTRIC	001-1310-513.30-41		5/2026	198.98
				10232025/111745	ELECTRIC	001-1400-514.30-43		5/2026	1,858.76
				10232025/111745	ELECTRIC	001-2210-522.30-41		5/2026	298.46
				10232025/111745	ELECTRIC	001-2220-522.30-41		5/2026	149.23
				10232025/111745	ELECTRIC	001-2310-523.30-41		5/2026	298.46
				10232025/111745	ELECTRIC	001-3010-530.30-41		5/2026	298.46
				10232025/111745	ELECTRIC	001-3040-530.30-43		5/2026	10,551.47
				10232025/111745	ELECTRIC	001-4010-540.30-41		5/2026	74.62
				10232025/111745	ELECTRIC	001-6000-560.30-41		5/2026	174.10
				11102025/104172	ELECTRIC	001-2310-523.30-43		5/2026	110.25
				11102025/104172	ELECTRIC	001-4010-540.30-43		5/2026	1,151.35
				11102025/106026	ELECTRIC	001-2110-521.30-43		5/2026	369.63
				11102025/108041	ELECTRIC	001-4010-540.30-43		5/2026	8.16
				11102025/113684	ELECTRIC	001-4010-540.30-43		5/2026	92.36
				11242025/111745	ELECTRIC	001-1010-510.30-41		5/2026	74.47
				11242025/111745	ELECTRIC	001-1050-510.30-41		5/2026	99.30
				11242025/111745	ELECTRIC	001-1060-510.30-41		5/2026	124.12
				11242025/111745	ELECTRIC	001-1065-510.30-41		5/2026	148.95
				11242025/111745	ELECTRIC	001-1070-510.30-41		5/2026	124.12
				11242025/111745	ELECTRIC	001-1075-510.30-41		5/2026	124.12
				11242025/111745	ELECTRIC	001-1200-512.30-41		5/2026	297.89
				11242025/111745	ELECTRIC	001-1310-513.30-41		5/2026	198.59
				11242025/111745	ELECTRIC	001-1400-514.30-43		5/2026	1,777.47
				11242025/111745	ELECTRIC	001-2210-522.30-41		5/2026	297.89
				11242025/111745	ELECTRIC	001-2220-522.30-41		5/2026	148.95
				11242025/111745	ELECTRIC	001-2310-523.30-41		5/2026	297.89
				11242025/111745	ELECTRIC	001-3010-530.30-41		5/2026	297.89
				11242025/111745	ELECTRIC	001-3040-530.30-43		5/2026	10,516.81
				11242025/111745	ELECTRIC	001-4010-540.30-41		5/2026	74.47
				11242025/111745	ELECTRIC	001-6000-560.30-41		5/2026	173.77
				12102025/104172	ELECTRIC	001-2310-523.30-43		6/2026	102.42
				12102025/104172	ELECTRIC	001-4010-540.30-43		6/2026	896.68
				12102025/108041	ELECTRIC	001-4010-540.30-43		6/2026	7.54
				12102025/110908	ELECTRIC	001-2110-521.30-43		6/2026	342.04
				12102025/113684	ELECTRIC	001-4010-540.30-43		6/2026	267.33
				12162025/111744	ELECTRIC	001-1400-514.30-43		6/2026	37.76
				12162025/111744	ELECTRIC	001-2010-520.30-43		6/2026	15.04
				12162025/111744	ELECTRIC	001-2310-523.30-43		6/2026	336.43
				12162025/111744	ELECTRIC	001-3010-530.30-43		6/2026	1,670.00
				12162025/111744	ELECTRIC	001-4010-540.30-43		6/2026	231.47
				12162025/111744	ELECTRIC	001-6000-560.30-43	ED2601	6/2026	532.65
				12162025/120699	ELECTRIC	001-6000-560.30-43	ED2601	6/2026	99.95
							Total		51,682.17
12/31/2025	89647	2066	HERTRICH CHEVROLET GMC	5072965	EFD 61	001-2110-521.30-56		6/2026	10.38
							Total		10.38
12/31/2025	89648	239	HOPKINS SALES CO INC	509431/14760	JANITORIAL SUPPLIES	001-1400-514.30-52		6/2026	141.52
							Total		141.52
12/31/2025	89649	2609	IRVIN HAYES PLUMBING &	12152025	DOG PARK/SVC/BREWERS LN	001-1400-514.30-46		6/2026	515.67
							Total		515.67

TOWN OF EASTON
CHECK REGISTER BY FUND

CHECK DATE	CHECK NUMBER	CHECK VENDOR	CHECK NAME	INVOICE	DESCRIPTION	G/L NUMBER	PROJECT	PERIOD/ YEAR	AMOUNT
12/31/2025	89650	18	JOHNSON CONTROLS SECURI	41999663	CONTRACT/EPD	001-1400-514.30-46		6/2026 Total	47.44 47.44
12/31/2025	89651	269	LASER LETTERS INC	71956	INSPECTION TICKETS	001-2210-522.30-47		6/2026 Total	594.09 594.09
12/31/2025	89653	333	MID-ATLANTIC WASTE SYST	PSO049109	SW-1	001-3025-530.30-56		6/2026 Total	26.03 26.03
12/31/2025	89654	2963	NATIONAL HVAC SERVICE	SRVCE229447	EPD/SVC CALL	001-1400-514.30-46		6/2026	330.00
				SRVCE229804	TH/SVC CALL	001-1400-514.30-46		6/2026 Total	1,295.42 1,625.42
12/31/2025	89655	2404	NORTHEASTERN SUPPLY INC	4746859		001-3045-530.30-52		6/2026 Total	8.96 8.96
12/31/2025	89656	825	R C HOLLOWAY CO	551889		001-3025-530.30-56		6/2026	137.28
				551977		001-3025-530.30-56		6/2026	66.00
				551979		001-3025-530.30-56		6/2026	38.00
				551996		001-3025-530.30-56		6/2026	328.20
				552001		001-3025-530.30-56		6/2026 Total	129.08 308.40
12/31/2025	89657	3540	RANDY ARNESEN TERMITE &	105817	PEST SVC/DC	001-1400-514.30-46		6/2026 Total	70.00 70.00
12/31/2025	89658	3411	RODGERS, JAMES R	121925	SAFETY BOOTS	001-3010-530.30-37		6/2026 Total	100.00 100.00
12/31/2025	89659	9999999	Steven Howes	000103202	TAX REFUNDS	001-0000-201.00-00		6/2026 Total	1,232.82 1,232.82
12/31/2025	89660	2513	SITEONE LANDSCAPE SUPPL	161501711-001	GRASS SEED	001-3045-530.30-56		6/2026 Total	144.00 144.00
12/31/2025	89661	1565	STAPLES	6051243503	CALENDAR SUSAN	001-2220-522.30-51		6/2026	8.10
				6051243505	OFFICE SUPPLIES	001-1200-512.30-51		6/2026	78.98
				6051243505	OFFICE SUPPLIES	001-1310-513.30-51		6/2026	39.49
				6051243505	OFFICE SUPPLIES	001-2210-522.30-51		6/2026	78.98
				6051243505	OFFICE SUPPLIES	001-3010-530.30-52		6/2026	8.75
				6051243507	OFFICE SUPPLIES	001-1200-512.30-51		6/2026	52.20
				6051243508	OFFICE SUPPLIES	001-1200-512.30-51		6/2026	86.75
				6051243508	OFFICE SUPPLIES	001-4010-540.30-51		6/2026	6.50
				6051243509	SUPPLIES	001-1050-510.30-51		6/2026	2.98
				6051243509	SUPPLIES	001-2220-522.30-51		6/2026 Total	21.49 384.22
12/31/2025	89662	2614	UNIFIRST CORPORATION	1430214547	UNIFORMS	001-3025-530.30-36		6/2026	120.98
				1430214568	UNIFORMS	001-3040-530.30-36		6/2026	221.06
				1430214573	UNIFORMS	001-3010-530.30-36		6/2026	47.79
				1430214587	UNIFORMS	001-3045-530.30-36		6/2026	135.37
				1430214596	UNIFORMS	001-3010-530.30-36		6/2026 Total	29.99 555.19

TOWN OF EASTON
CHECK REGISTER BY FUND

Prepared: 01/14/2026, 10:45:30
Program: GMI79L
Bank: 00 SHORE UNITED BANK

CHECK DATE	CHECK NUMBER	VENDOR NAME	INVOICE	DESCRIPTION	G/L NUMBER	PROJECT	PERIOD/ YEAR	AMOUNT

205 Checks								** Fund Total
								1,503,629.51

TOWN OF EASTON
CHECK REGISTER BY FUND

Prepared: 01/14/2026, 10:45:30
Program: GMI79L
Bank: 00 SHORE UNITED BANK

CHECK DATE	CHECK NUMBER	VENDOR NAME	INVOICE	DESCRIPTION	G/L NUMBER	PROJECT	PERIOD/ YEAR	AMOUNT	
12/10/2025	89478	2466 BARROW & SONS LLC	2688	SHIRLEY JOHNSON/51 PRK LN	120-5000-550.30-34	TC0601	5/2026 Total	11,895.00 11,895.00	
12/10/2025	89493	170 EASTON UTILITIES	11262025-121279		120-5000-550.30-43		5/2026 Total	52.11 52.11	
12/17/2025	89550	181 EWING DIETZ FOUNTAIN &	365		120-5000-550.30-34	TC0601	6/2026 Total	41.00 41.00	
12/17/2025	89553	3508 FOUNDATION OF HOPE INC	PROJ-GS2501 #2	DHCD GRANT SDF-2025	120-5000-550.30-49		6/2026 Total	23,514.00 23,514.00	
							4 Checks	** Fund Total	35,502.11

TOWN OF EASTON
CHECK REGISTER BY FUND

Prepared: 01/14/2026, 10:45:30
Program: GMI79L
Bank: 00 SHORE UNITED BANK

CHECK DATE	CHECK NUMBER	VENDOR NAME	INVOICE	DESCRIPTION	G/L NUMBER	PROJECT	PERIOD/ YEAR	AMOUNT	
12/10/2025	89474	2689 AMAZON CAPITAL SERVICES	1YWC-XFQK-DD9L	INSPECTION EQUIPMENT	390-2310-523.60-64		5/2026 Total	35.44 35.44	
12/10/2025	89484	2728 CLEAR RIDGE NURSERY INC	29627	TREES	390-3040-530.60-63		6/2026 Total	3,738.00 3,738.00	
12/10/2025	89495	179 EWING INC, PAUL T	547874-IN	AGGREGATE	390-2310-523.60-63	21-19	5/2026 Total	1,223.08 1,223.08	
12/10/2025	89520	2102 RETALLACK & SONS INC	APPL#15	CONSTRUCTION SERVICES	390-2310-523.60-63	ARP011	5/2026 Total	438,649.13 438,649.13	
12/10/2025	89522	2513 SITEONE LANDSCAPE SUPPL	160542397-001 160745582-001	GRASS SEED & FERTILIZER GRASS SEED	390-2310-523.60-63 390-2310-523.60-63	21-19 21-19	5/2026 5/2026 Total	166.78 72.00 238.78	
12/23/2025	89595	2971 CHOPTANK EXCAVATING LLC	004285	TOPSOIL	390-2310-523.60-63	21-19	5/2026 Total	2,000.00 2,000.00	
12/23/2025	89604	3183 ERNEST MAIER INC	11144434	FIBERGLASS CAGES/FOOTERS	390-2310-523.60-63	ARP209	6/2026 Total	4,655.20 4,655.20	
12/23/2025	89605	179 EWING INC, PAUL T	542866-IN 547926-IN	TRUNCATED DOMES VC PRK LT AGGREGATE-MILE POST	390-2310-523.60-63 390-2310-523.60-63	25-46 21-19	5/2026 5/2026 Total	269.50 329.15 598.65	
12/23/2025	89627	2102 RETALLACK & SONS INC	APPL#16	CONSTRUCTION SVC	390-2310-523.60-63	ARP011	6/2026 Total	26,403.03 26,403.03	
12/23/2025	89636	59 BRAMBLE INC, DAVID A	2967	50 @ CHAPEL RD PIPE EXT	390-2310-523.60-63	21-19	6/2026 Total	28,740.59 28,740.59	
12/31/2025	89652	3109 LIGHTNIN CUSTOMS	3058	CONTRACT	390-1400-514.60-62	25-13	6/2026 Total	2,300.00 2,300.00	
							11 Checks	** Fund Total	508,581.90

CHECK DATE	CHECK NUMBER	CHECK VENDOR NAME	INVOICE	DESCRIPTION	G/L NUMBER	PROJECT	PERIOD/ YEAR	AMOUNT
12/10/2025	89489	146 E D SUPPLY CO INC	6675-1490249	REPLACEMENT BULBS	601-0000-162.00-00		6/2026 Total	88.50 88.50
12/10/2025	89499	213 GEORGE'S GREEN THUMB IN	11242025	DISTRICT CRT BLDG	601-0000-162.00-00		5/2026 Total	331.00 331.00
12/10/2025	89507	18 JOHNSON CONTROLS SECURI	41896998	FIRE CONTROL PANEL	601-0000-162.00-00		5/2026 Total	2,100.00 2,100.00
12/10/2025	89519	3540 RANDY ARNESEN TERMITE &	105721	PEST SVC	601-0000-162.00-00		5/2026 Total	70.00 70.00
12/17/2025	89543	1224 DEAN'S JANITORIAL SERVI	25939	JANITORIAL	601-0000-162.00-00		5/2026 Total	612.00 612.00
12/23/2025	89606	3570 F A TAYLOR COMPANY LLC,	12152025/15953	ROOF PROJECT	601-0000-162.00-00	26-23	6/2026 Total	207,820.00 207,820.00
12/23/2025	89614	2609 IRVIN HAYES PLUMBING &	12042025	SVC CALL/WELCOME CENTER	601-0000-162.00-00		6/2026 Total	753.70 753.70
12/31/2025	89646	170 EASTON UTILITIES	08252025/111745	ELECTRIC	601-6000-560.30-43	EDMY01	5/2026	1,919.51
			10232025/111745	ELECTRIC	601-6000-560.30-43	EDMY01	5/2026	1,270.97
			11242025/111745	ELECTRIC	601-6000-560.30-43	EDMY01	5/2026	1,420.84
							Total	4,611.32
					8 Checks	** Fund Total		216,386.52
					228 Checks	*** Bank Total		2,264,100.04
					228 Checks	**** Grand Total		2,264,100.04

TOWN OF EASTON
CHECK REGISTER BY FUND - RECAP

Prepared: 01/14/2026, 10:45:30
Program: GM179L

BANK	NAME	FUND	AMOUNT
00	SHORE UNITED BANK	001 GENERAL FUND	1,503,629.51
		120 CDBG	35,502.11
		390 CAPITAL EQUIPMENT FUND	508,581.90
		601 LAND ENTERPRISE	216,386.52
		Total	2,264,100.04 *
		Grand Total	2,264,100.04 *